

# HUME CITY COUNCIL **OPEN SPACE STRATEGY** DRAFT 2024



---

## **ACKNOWLEDGEMENT OF COUNTRY**

Hume City Council recognises the rich Aboriginal heritage within the municipality and acknowledges the Wurundjeri Woi-wurrung as the Traditional Custodians of this land.

Council embraces Aboriginal and Torres Strait Islander living cultures as a vital part of Australia's identity and recognises, celebrates and pays respect to the existing family members of the Wurundjeri Woi-wurrung and to Elders past and present.

## EXECUTIVE SUMMARY

# Hume Open Space Strategy 2024

**The City of Hume enjoys over 3,886ha of open space covering 7% of the municipality.**

Much of the open space is connected along one of Hume's many waterways, providing extensive opportunities for walking in nature, enjoying scenic views and protecting biodiversity on the traditional lands of the Wurundjeri Woi-wurrung people.

With over 3,002ha of open space available to be enjoyed by the public, Hume has 6.5ha per 1,000 people which is similar to other growth areas in Melbourne.

This includes multiple expansive regional parks including Woodlands Historic Park, Greenvale Reservoir, Jacksons Creek biik wurrdha Regional Parklands, marram baba Merri Creek Regional Parklands, and Mt Ridley Nature Conservation Reserve. Hume is also home to 26 waterways, 12 with near continuous public access.

Across Hume, there are 588 reserves and 440 walkways providing a range of visitor experiences including play, sport, picnics, events, and nature and cultural connections. Council manages all but 26 reserves.

The following vision continues this commitment *Hume is home to a high-quality open space network supporting the health and wellbeing of our diverse community and celebrating the waterways, natural values and Wurundjeri Woi-wurrung cultural values of our landscape.*

This Open Space Strategy applies the Protect-Optimise-Grow framework set out in Victoria's Open Space for Everyone Strategy.



Today's challenge is to protect and grow our open spaces, waterways, environment, cultural heritage and visitor experiences so they can be enjoyed for generations to come.

The City of Hume will grow by more than 130,000 people in the next 20 years. We are planning for new housing, and alongside this we need open spaces as we no longer have the large backyards of previous years.

We know some suburbs have less open space than others. Greater investment in our more established suburbs of Broadmeadows, Jacana, Coolaroo, Gladstone Park, Greenvale, Campbellfield, and Tullamarine will help rebalance this inequity.

Hume's Open Space Strategy sets priorities for the next 15 years to 2040. It will be supported by a 10 year implementation plan to guide budget bids and open space contributions for delivery.

To achieve the vision, the Open Space Strategy identifies the following priorities:

- Increase open space quality and quantity in established suburbs to fill **gap areas** that have the furthest to walk to open space.
- The renewal program for **parks** needs to be expanded to accelerate the replacement aged infrastructure and progressively support all abilities. Priority suburbs are Tullamarine, Gladstone Park, Broadmeadows, Roxburgh Park, and Sunbury.
- The urban forest **canopy cover** is only 4% across Hume and greater tree planting in open space will help reduce heat impacts.
- There is a need for more open spaces to support **events and smaller outdoor gatherings**. This applies across Hume with the greatest need in Sunbury.
- The need for **park maintenance** costs to account for climate change, emergency response, and higher supply costs. Litter and dumping prevention is a community priority and more education and enforcement can assist.
- The **Wurundjeri Woi-wurrung** people have been traditional custodians of this land for thousands of years. Returning land to their management benefits the environment and demonstrates respect for their culture and knowledge.
- The **Hume Planning Scheme** is critical in protecting parks from encroachment, setting aside land for new parks, and for ensuring developer contributions will help fund open space assets for the growing population

# HUME CITY COUNCIL OPEN SPACE STRATEGY

PLAN ON A PAGE

## DRAFT STRATEGIC FRAMEWORK

### VISION

***Hume's high-quality open space network supports the health and wellbeing of our diverse community and celebrates the waterways, natural values and Wurundjeri Woi-wurrung cultural values of our landscape***

### OUTCOMES

*The network will be:*

#### Diverse

Open spaces in Hume will provide diverse visitor experiences. They will reflect diverse communities and needs including Traditional Owner cultural values

#### Resilient

Open spaces in Hume will be cooler, greener and more resilient to climate change. They will provide habitat links and strengthen biodiversity resilience

#### Equitable

Open spaces in Hume will be equitable in their supply and quality to best enhance the health and wellbeing needs of different Hume communities

#### Accessible

Open spaces in Hume will be well-connected and accessible, designed for people of different abilities to enjoy a more expansive open space experience

#### Multi-functional

Open spaces in Hume will be multi-functional and designed to provide amenity, comfort, safety, and a mix of visitor experiences and environmental functions

### KEY POLICY DIRECTIONS

*This will be delivered by planning and investing to:*

#### PROTECT

Protect conservation, heritage & Wurundjeri Woi-wurrung values

Protect continued access to parks by preparing for climate change

Protect open space from encroaching development, works & interfaces

#### OPTIMISE

Open spaces designed and maintained to provide a mix of visitor experiences in each neighbourhood

#### GROW

New open spaces in areas of highest visitor and/or ecological needs, especially along waterways

### MEASURES

*Indicators of successful progress will be:*

**Number of reserves with best fit park planning zones applied to protect open space values**

**Target:** An increase in reserves with best fit park planning zone applied to be achieved every five years

**Number of reserves with improved visitor use due to park renewal or upgrades**

**Target:** A progressive increase in park renewal/upgrade projects to reach 16 parks annually before 2034

**Percentage of urban homes within 400m walk of open space.** While 94.5% of homes in Hume achieve this, in two precincts this falls to 69% and 79%.

**Target:** No precinct is to have less than 82% of homes within 400m of open space by 2034

### PRIORITY ACTIONS

*To achieve this:*

Partner with Wurundjeri Woi-wurrung to better reflect cultural and ecological values in open spaces and waterways

Amend the planning scheme to better protect parks and enable developer contributions

Continue park maintenance program including climate adaptation, and new initiatives for litter & dumping prevention

Enhance the park renewal program to better support shade, play, gatherings, culture, connections and placemaking

Enhance the urban forest program to create cooler, shadier open spaces

Establish a strategic land investment program to help more homes be within 400m walk of open space.

# CONTENTS

## STRATEGIC FRAMEWORK

### 1 THE FUTURE OF OPEN SPACE

|     |                       |    |
|-----|-----------------------|----|
| 1.1 | Vision.....           | 8  |
| 1.2 | Outcomes.....         | 9  |
| 1.3 | Key Policy Directions |    |
|     | • Protect.....        | 10 |
|     | • Optimise.....       | 11 |
|     | • Grow.....           | 12 |

### 2 CONTEXT AND APPROACH

|     |   |    |
|-----|---|----|
| 2.1 | Hume City Council Overview.....         | 14 |
| 2.2 | Strategic Context.....                  | 15 |
| 2.3 | The Value of Open Space.....            | 17 |
| 2.4 | Status of 2010 Open Space Strategy..... | 18 |
| 2.5 | Multiple Open Space Managers.....       | 19 |
| 2.6 | Precincts and Waterways Approach...     | 20 |
| 2.7 | Community Needs Approach.....           | 21 |
| 2.8 | Definition of Open Space.....           | 22 |
| 2.9 | Classification of Open Space.....       | 23 |

### 3 THE CURRENT STATE OF OPEN SPACE IN HUME

|      |  |    |
|------|--|----|
| 3.1  | Traditional Owners.....                  | 26 |
| 3.2  | A Multicultural Community.....           | 28 |
| 3.3  | Waterways in Hume.....                   | 29 |
| 3.4  | Regional Parklands.....                  | 30 |
| 3.5  | Urban Forest Canopy.....                 | 31 |
| 3.6  | Open Space Character in Hume.....        | 33 |
| 3.7  | Reflecting Trends in Open Space Use..... | 34 |
| 3.8  | Key Challenges and Drivers for Hume..... | 35 |
| 3.9  | Open Space Needs Assessment .....        | 37 |
| 3.10 | Community Engagement Findings.....       | 38 |

### 4 IMPLEMENTATION

|     |                                   |    |
|-----|-----------------------------------|----|
| 4.1 | Decision Making Frameworks        |    |
|     | • Protect.....                    | 41 |
|     | • Optimise.....                   | 42 |
|     | • Grow.....                       | 43 |
| 4.2 | Open Space Levels of Service..... | 44 |
| 4.3 | Key Actions.....                  | 45 |
| 4.4 | Implementation Plan.....          | 46 |
| 4.5 | Funding.....                      | 47 |

### 5 PRECINCT PROFILES

|      |                              |
|------|------------------------------|
| 5.1  | Precinct 1 - Sunbury Rural   |
| 5.2  | Precinct 2 - Lancefield Road |
| 5.3  | Precinct 3 - Sunbury Central |
| 5.4  | Precinct 4 - Redstone Hill   |
| 5.5  | Precinct 5 - Rural           |
| 5.6  | Precinct 6 - Greenvale       |
| 5.7  | Precinct 7 - Valley          |
| 5.8  | Precinct 8 - Broadmeadows    |
| 5.9  | Precinct 9 - Roxburgh Park   |
| 5.10 | Precinct 10 - Somerton       |
| 5.11 | Precinct 11 - Craigieburn    |
| 5.12 | Precinct 12 - Mickleham      |
| 5.13 | Precinct 13 - Kalkallo       |

|                       |    |
|-----------------------|----|
| <b>GLOSSARY</b> ..... | 51 |
|-----------------------|----|

### **APPENDICES**

|  |    |
|--|----|
| A. Waterway Open Space.....                    | 57 |
| B. Infrastructure Levels of Service.....       | 58 |
| C. Off-Leash Dog Areas & Prohibited Areas..... | 62 |
| D. List of Open Space Reserves & Function....  | 64 |



## PURPOSE OF THE STRATEGY

The Open Space Strategy sets out strategic priorities in open space planning to help improve environmental, health and wellbeing outcomes across Hume City.

It supports delivery of the Hume Council Plan and multiple Council strategic commitments.

The Open Space Strategy responds to new challenges and drivers and seeks to:

- Provide an overview of existing visitor experiences and future community needs
- Guide equitable and high quality open space provision
- Respond to climate change, protect the natural environment and respond to Traditional Owner priorities for Country

Hume's Open Space Strategy sets priorities for the next 15 years to 2040. It will be supported by a 10 year implementation plan to guide budget bids and open space contributions for delivery.


This Open Space Strategy applies the Protect-Optimise-Grow framework set out in Victoria's Open Space for Everyone Strategy.



# 1. THE FUTURE OF OPEN SPACE



1.1 Vision

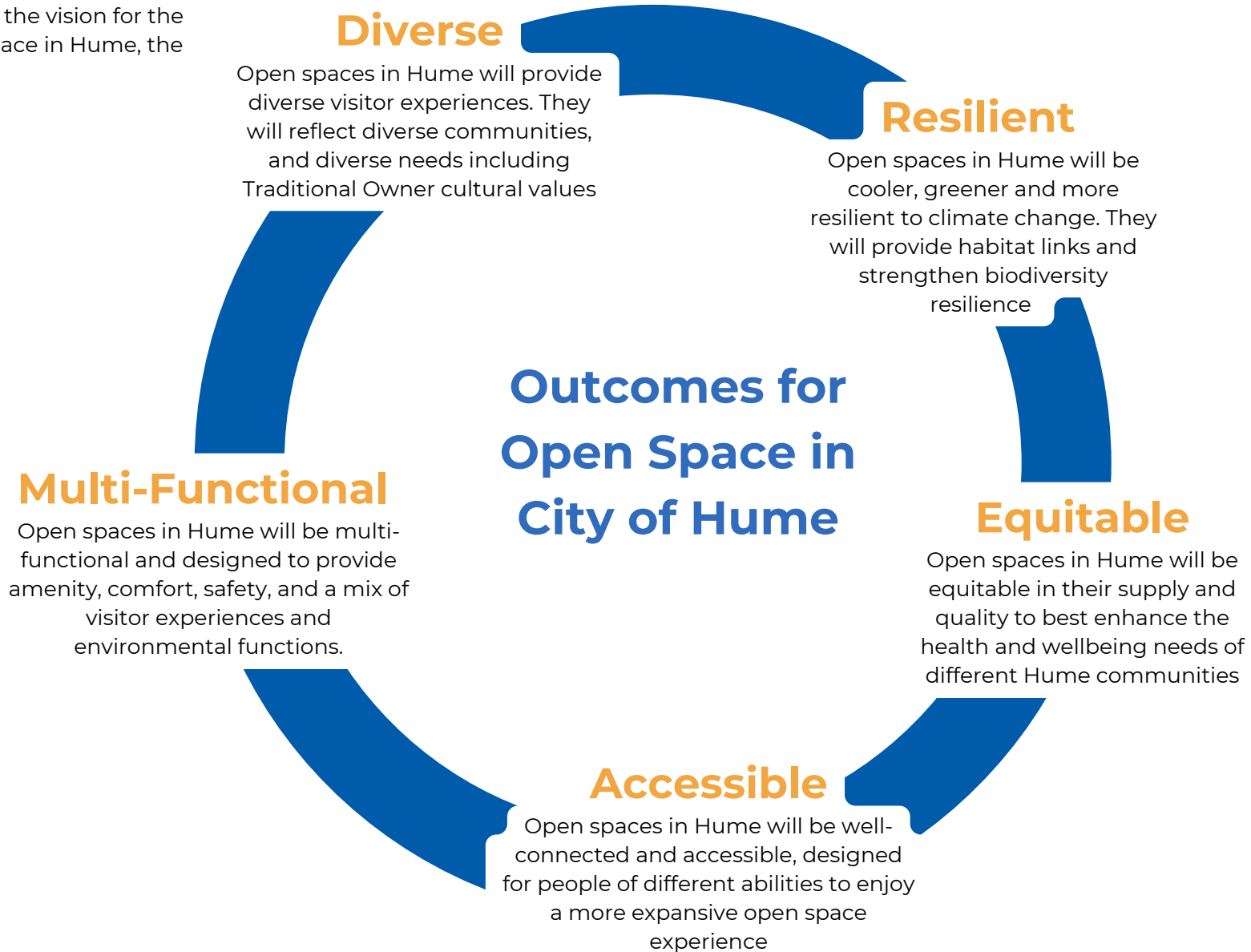


*Hume's high-quality open space network supports the health and wellbeing of our diverse community and celebrates the waterways, natural values and Wurundjeri Woi-wurrung cultural values of our landscape*

# THE FUTURE OF OPEN SPACE

## 1.2 Outcomes

In implementing the vision for the future of open space in Hume, the network will be:



# THE FUTURE OF OPEN SPACE

## 1.3 Key Policy Direction

### Protect

Protect conservation, heritage & Wurundjeri Woi-wurrung values  
Protect continued access to parks by preparing for climate change  
Protect open space from encroaching development, works & interfaces

### Measure

**No of reserves with best fit park planning zones applied to protect open space values**

**Target:** An increase in reserves with best fit park planning zone applied, achieved every five years

#### Why is it important?

Hume is home to highly significant cultural and ecological sites. Open spaces are a critical way to protect, monitor and link them. They are also a way to help visitors see and connect to our land, our people, our past.

The Wurundjeri Woi-wurrung people have been traditional custodians of this land for thousands of years. Returning land to their management benefits the environment and demonstrates respect for their culture and knowledge.

Climate change will bring extended droughts, water restrictions, floods and storms. Returning our parks swiftly to safety for visitors is important.

Parks are historically viewed as surplus space and it requires continual vigilance to protect them from encroaching development. A great open space network is critical to support communities living in increasing dense housing.

Reducing litter, dumping and weed encroachment is important for parks and to the community. Sustainable asset maintenance is critical for the ongoing care of these spaces into the future.

#### What will it achieve?

An improved sustainable funding model that responds to increasing climate change costs, protects biodiversity, enables education and enforcement, and supports a partnership with Wurundjeri Woi-wurrung for land management. Planning controls for ongoing park protection.

#### Implementation

Protect and/or enhance:

- **conservation values** within all open spaces. Apply principles of the Land and Biodiversity Plan and implement conservation management plans for all nature reserves
- **Wurundjeri Woi-wurrung cultural values.** Including all waterways, stony rises and areas of cultural significance such as Jacksons Creek biik wurrdha Parklands, and marram baba Merri Creek Parklands. Follow Wurundjeri Woi-wurrung advice and create partnerships to support cultural values & ceremony, cultural heritage, interpretive education, and land management
- **heritage features** including bridges, drystone walls, cemeteries, memorials, pastoral houses, cottage ruins, historic landforms, and evidence of original townships, agriculture and industry
- **existing trees** in open spaces. In the event any tree is to be removed, demonstrate all efforts applied to try and prevent its removal through alternative design and solutions
- all named and unnamed **waterways** in and adjacent to open space by prioritising ecological and cultural values and sensitively siting any visitor infrastructure such as trails, signage and viewing areas
- access to open space by adapting to **climate change**, including extended droughts, extreme storms, extreme heat, floods and fires. For example, sourcing recycled water and stormwater for additional reserves where feasible to increase their resilience to future water restrictions; managing land and assets to reduce fire risk and storm damage.
- provision of open space by ensuring **no net loss of open space** and no encroaching development. Open space is not to be considered as unused space or surplus space. Any land loss is to be offset elsewhere. Undertake:
  - Rezone park *planning scheme* controls to protect the recreation and/or conservation status of reserves
  - For all *unassigned Crown Land*, advocate to State Government to assign Committees of Management, Traditional Owners or other land managers to maximise ecological and community benefit
  - Advocate to prevent future *easements* being added to existing open space. In the event easements are added, ensure they are designed to maximise community access and benefit
  - *Community gardens* to be supported at the three existing sites (Craigieburn, Westmeadows, Sunbury) and additional areas only supported if ongoing community benefit and self-organisation is demonstrated
  - Any *works* within open space such as pavilion expansions must be designed to maximise the amount of open space available for other visitor experiences.
- **environmental** outcomes by minimising resources, waste, air and water pollution; and using renewable energy
- high maintenance standards by developing an improved **sustainable funding model** that responds to increasing climate change and emergency costs, protects biodiversity, enables education and enforcement, and supports partnership with Wurundjeri Woi-wurrung for land management.

This key policy direction will inform **open space implementation plans** for Traditional Owner partnerships, park maintenance, education and enforcement, masterplans, planning scheme amendments. *This direction must be read in conjunction with the precinct summaries.*

# THE FUTURE OF OPEN SPACE

## 1.3 Key Policy Direction

### Optimise

Open spaces designed and maintained to provide a mix of visitor experiences in each neighbourhood

#### Measure

**Number of reserves with improved visitor use due to park renewal or upgrades**

**Target:** A progressive increase in park renewals/upgrades to reach 16 parks annually by 2034

#### Why is it important?

Optimising open space by creating quality, safe experiences will support better mental and physical outcomes for the community. This is especially important as the need for more housing results in increasingly smaller backyards.

A range of diverse spaces is necessary to meet the needs of different community members of varying abilities and ages.

Parks are free to use and can provide a respite for people in distress or socially isolated.

Parks help reduce urban heat impacts through shady urban tree canopy and water bodies that help cool the surrounding air.

Parks provide a connection to nature and need to be multi-functional as they are important places for also supporting sport, dog walking, cultural festivals & large family events.

Well-designed parks near shops can help enliven trader activity and build community.

#### What will it achieve?

A mix of open space experiences in each precinct with an up-to-date renewal program that responds firstly to vulnerability, need and safety. A greater investment in tree canopy, and more places for community gatherings and dogs.

#### Implementation

Seek to optimise:

- **social recreation experiences** by maintaining landscapes and visitor infrastructure to a level that invites regular community use and accommodates population growth. Ensure:
  - regional and district parks provide a greater mix of visitor experiences
  - smaller play spaces are spread based on equity of access for residents, and factoring in areas with high numbers of children, higher disadvantage and higher levels of housing with small backyards
  - existing play spaces are always maintained for safety, and renewed on a 15-20 year cycle. In some instances, a small local play space may be retired if a nearby space is upgraded
  - designs and choice will seek to reflect community multicultural priorities and uses
- **multi-functionality** to provide multiple visitor experiences. Examples include expanding the features of Bulla Parklands, Shanklands Tarcoola Reserve, and John Coutts Reserve. Investigate and if feasible, convert John Laffan Reserve and Hanson Reserve from active sporting to a mix of passive social recreation uses.
- **nature-based experiences** by enhancing and showcasing Hume's iconic waterway, hilltop and scenic trails and views. Maintain and enhance shared use trails to maximise ease of access.
- **sporting experiences** by maintaining sporting reserves and facilities to a level that invites regular community use. Some reserves will be upgraded to support more women in sport, and to service a higher number of users due to population growth. Apply principles of the Outdoor Sports Plan.
- **outdoor community events** by designing and providing supporting infrastructure for at least one reserve in every precinct to support small local events. Progress opportunities and investment to better support larger outdoor cultural events in Sunbury, Broadmeadows area and Craigieburn area.
- **increased trader activity** by designing any adjacent open space as an added attraction encouraging people to visit local shops. For example, improved amenity and table seating. This needs to be achieved while protecting public access to open space.
- **urban cooling** by increasing tree canopy in open space reserves. This includes dedicated 'oasis areas' planted to achieve 70% canopy cover by 2050, 'tree reserves' planted to achieve 50% canopy cover and all other reserves to achieve at least 20% cover by 2050. Exceptions apply where ecological priorities, sporting requirements or utility services limitations exist.
- **dog wellbeing** by supporting on-leash walking and providing new unfenced off-leash areas in all precincts except Valley and Broadmeadows (which are already well catered for). See Appendix C.
- **communication** to promote park use by improving signage and website information, supporting community interest groups, seeking input from different cultural groups, and seeking local input in any design and upgrades.
- improved **sustainable funding** through strategic capital works planning; use of grants, partnerships and open space contributions for upgrades; limiting non-core assets to principal parks, ensuring developers do not install high maintenance assets.

This key policy direction will inform **open space implementation plans** for playspaces, dog off-leash areas, public toilets, walking and cycling, outdoor events, urban forest, outdoor recreation, masterplans, local area plans. *This direction must be read in conjunction with the precinct summaries and levels of service.*

## SUMMARY

# Grow

New open spaces in areas of highest visitor and/or ecological needs, especially along waterways

## Measure

**Percentage of urban homes within 400m walk of open space.** While 95.1% of homes in Hume achieve this, in two precincts this falls to 69% and 79%

**Target:** No precinct is to have less than 82% of homes within 400m of open space by 2034

### Why is it important?

With more housing needed - often with small or no backyards - now is the time to be clear about land needed to protect the environment and create open spaces for people to enjoy.

Acquiring land will help close existing open space gaps where people have further to walk to reach their local park. Some parks will need expanding to help with safety and to meet forecast needs for sport, play, picnics, nature connections, urban cooling, outdoor event, and dog needs. In some instances, developer contributions can help fund these needs.

Investment in land can help link open spaces to improve their accessibility, particularly along waterways which can link many suburbs together.

Sharing land with schools, organisations and business can help create more open space.

Some land with threatened species and cultural heritage will be better protected if in public ownership.

Investing in land early through strategic analysis, is more cost-effective than buying it later.

### What will it achieve?

One of greater Melbourne's premier suite of waterway parklands for all to enjoy. Protection of more areas of ecological and cultural value. Greater opportunities for outdoor cultural events, and links to support placemaking and local trading. Greater equity, safety and access to local parks for people experiencing disadvantage.

### Implementation

- Commence a **'gap areas' land investment program** that investigates and prioritises new open spaces in areas with the largest number of homes beyond 400m walk to their nearest reserve. Across Hume, in order of priority, the gap areas to be investigated are:
  - Broadmeadows - south of Camp Rd; north of Camp Road;
  - Campbellfield - west of Sydney Road; east of Sydney Road
- Commence a **'safety and connections' land investment program** that investigates and prioritises land in areas of higher disadvantage that need improved accessibility, walkability, viewlines and placemaking. Across Hume it is a priority to investigate SF Hedger Reserve and surrounds in Tullamarine
- Continue a **'biodiversity and cultural' land investment program** that:
  - advocates to State Government for purchase of MSA Nature Conservation & Growling Grass Frog Areas
  - negotiates with developers for the gifting of ecologically sensitive areas
  - partners with Wurundjeri Woi-wurrung for land management and advocates for their ongoing funding
  - investigates protection of critical ecological sites. This includes critical grey box woodland sites along Attwood Creek, and Oaklands Junction.
- Fill missing links in **waterways program** by investigating, advocating and where feasible acquiring gaps along marram baba Merri Creek Parklands, Jacksons Creek biik wurrdha Parklands, and Merlynston Creek. Partner with State Government to investigate and if feasible apply public acquisition overlay on Maribyrnong River and part of Jacksons Creek (between Organ Pipes National Park and biik wurrdha Parklands).
- Investigate the feasibility of providing a new **civic urban plaza** and/or large **outdoor event space** in Sunbury. If necessary, investigate acquiring land for a large outdoor event space in the east of the municipality.
- **Sustainable funding solutions** will be applied including open space contributions, grants, buy-subdivide-sell, land sharing, negotiation and partnerships. Not all properties will be acquired, but all will be investigated.
- This key policy direction will inform **open space implementation plans** for land investment, open space developer contributions, structure plans, masterplans. *This policy direction must be read with the precinct summaries to see full list of opportunities.*

## 2. CONTEXT AND APPROACH



## CONTEXT AND APPROACH

### 2.1 Hume City Council Overview

The City of Hume covers 504 square kilometres of urban and rural land on the rapidly growing outer northern suburbs of Melbourne.

It is located on traditional lands of the Wurundjeri Woi-wurrung people.

Hume is endowed with 3,886ha of open space covering 7% of the municipality. Over 3,002ha are accessible to the public and the remainder protected for ecological reasons.

Hume City is one of the fastest growing and most culturally diverse communities in Australia. It is expected to grow by more than 130,000 people in the next 20 years.

Planning for open space needs to go hand-in-hand with planning for new housing, transport and infrastructure to support the growing population. It also means valuable ecological, cultural and community assets are protected during this time of change.



Location of City of Hume (not to scale)

Source: Council Plan 2021-2025

## CONTEXT AND APPROACH

### 2.2 Strategic Context

#### Metropolitan Melbourne Open Space for Everyone 2021

The State Government’s metropolitan open space priorities are set out in *Open Space for Everyone 2021*. This aligns to Plan Melbourne and is reflected in Clause 19.2-6R of the Hume Planning Scheme.

*Open Space for Everyone* guides all levels of government in the planning, management and delivery of a quality open space network over the next 30 years. It will achieve this by fostering a coordinated approach by state and local governments, Traditional Owners, communities, researchers, and businesses.

Hume's Open Space Strategy adopts the three key policy directions - Protect, Optimise and Grow - to guide planning of and investment in open space.

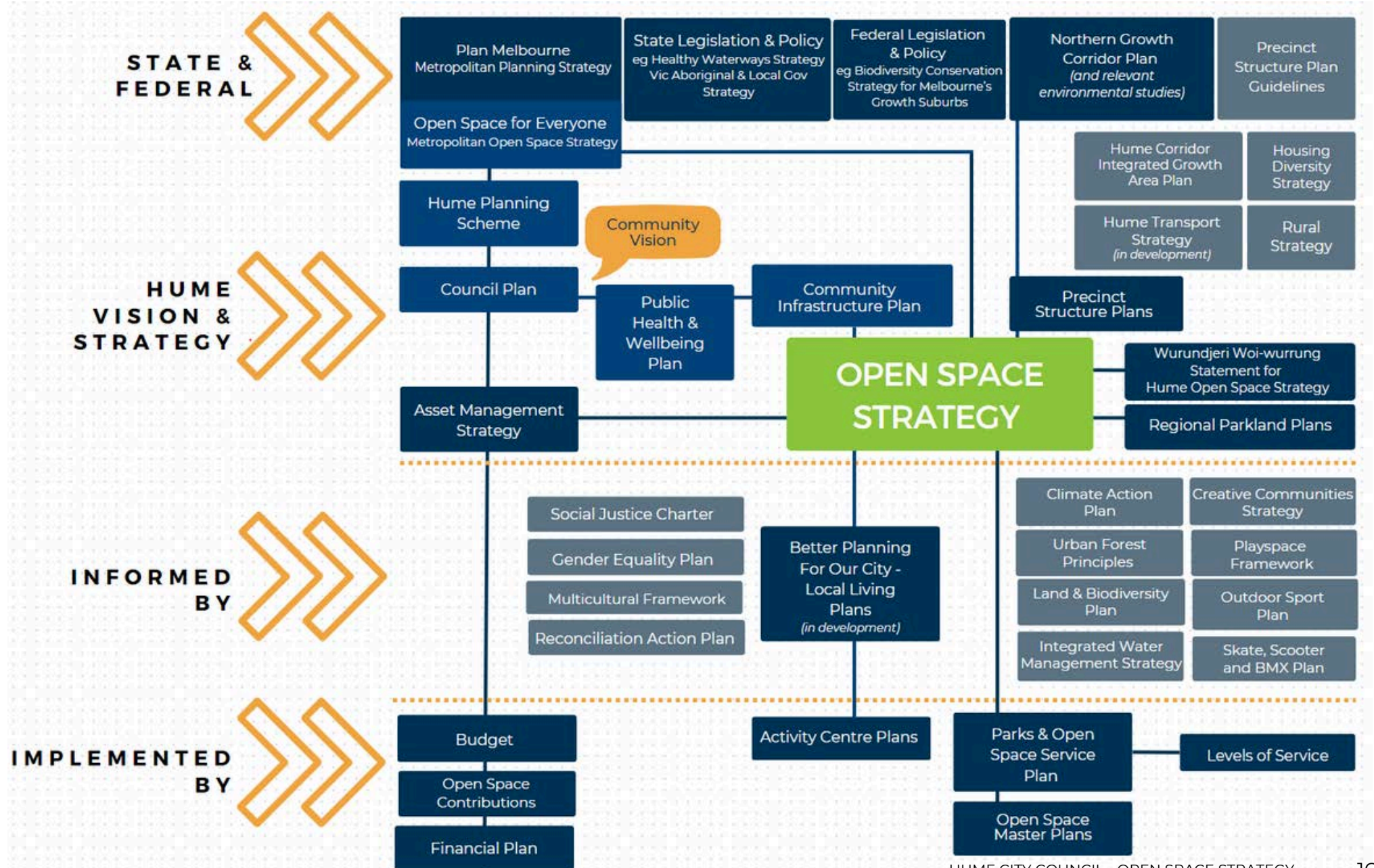
*Open Space for Everyone, Strategic Framework*  
Source: *Open Space for Everyone Strategy*



# CONTEXT AND APPROACH

## Local Context

The Hume Open Space Strategy sits within a number of municipal strategies and plans which inform or are informed by the strategy.



## THE CURRENT STATE OF OPEN SPACE

### 2.3 The Value of Open Space

Open space is an essential part of our urban environment, with numerous benefits for our communities and our natural environment. Planning for open space within existing suburban areas as well as new developments and areas of environmental significance, must acknowledge the importance of these places and networks for the future health of our people and our planet.

#### Physical Activity

Open spaces provide the opportunity for people to engage in a range of physical activities. They improve walkability and increase people presence within neighbourhoods. Walking trails are provided in most open spaces, and sporting, cycling, play and exercise equipment is also provided in different open spaces. This helps address individual and public health problems relating to a lack of physical activity.

#### Mental Wellbeing

A regular connection to the natural environment has been shown to help improve mental wellbeing, reduce levels of stress and anxiety, increase brain activity, and promote a positive mindset. Open spaces provide opportunities to unwind, relax, move, and connect with nature and community, all which support good mental health. This is increasingly important as back yards become smaller.

This extends to people in distress. The respite provided by nearby open spaces can help in situations of domestic abuse, homelessness and extreme social isolation.

#### Social and Community Connectedness

Community connection is supported by open space by providing free places to interact, socialise, relax, celebrate, unite, entertain and play. Spaces for outdoor community events and gatherings encourage an interactive community.

#### Sense of Place

Open spaces reflect and hold the landscape, history, character and values of neighbourhoods. This is vital to fostering a distinctive neighbourhood character and a unique sense of place that contributes to well-being.

#### Economic Value

Open space creates improved access and amenity to neighborhoods. When integrated well with nearby businesses, open space can help support their vitality. There is also economic value through tourism, property value and environmental conservation.

#### Biodiversity

Open spaces provide habitat for a range of flora and fauna, assist in creating habitat corridors, and can include critical areas of remnant indigenous vegetation. They provide opportunities to increase biodiversity through a range of plant species and landscape characters.

#### Cultural Heritage

Open space can reflect and protect Indigenous and non-Indigenous cultural values in both a contemporary and historical context. It's important that we protect places (like waterways and viewpoints) and features (such as trees and outcrops) for the future. Public art, material and species selection in open space support other initiatives like activation, programming and signage to tell the story of places.

#### Changing Climate

Open space helps reduce urban heat impacts in urban environments by creating space for green landscapes, shady tree canopy, water bodies and water features. Cooler urban spaces can help people experiencing heat stress. Open space also allows more rain to be absorbed into soil which helps reduce some flooding and waterway impacts.

## CONTEXT AND APPROACH

### 2.4 Status of 2010-2015 Open Space Strategy

#### Open Space Achievements since 2010

- The endorsement of the Jacksons Creek biik wurrdha Regional Parklands Plan for 1,000ha parkland to be co-managed with Traditional Owners and State Government
- The endorsement of the marram baba Merri Creek Regional Parklands Plan for a 2,700ha parkland to be co-managed with Traditional Owners, State Government, Whittlesea and Mitchell.
- Continual extension of shared paths to improve linear connections
- Continual upgrade of playspaces to support all abilities
- Irrigation of over 60 priority reserves including 19 with recycled water
- Ongoing progress on remediating former landfills for open space - Bolinda Road, Johnstone Street, Northcorp Boulevard
- Three community gardens established

#### In Growth Areas

The Precinct Structure Planning (PSP) process for growth areas in Craigieburn, Kalkallo, Mickleham, Sunbury, and Greenvale has achieved:

- Over 300ha of open space land secured
- Significant tracts of remnant vegetation protected as nature reserves
- Over six waterway reaches secured along Malcolm Creek, Aitken Creek, Yuroke Creek, Jacksons Creek, Harpers Creek and Emu Creek
- Over 24 district sporting reserves secured and 12 already designed and delivered
- Two hilltop reserves - Mt Ridley, Mt Aitken
- Over 100 local parks designed and delivered

#### In Established Areas

- New open space land created or made accessible to the public along Kismet Creek and Meadowlink
- Upgrades to over 90 local parks
- Upgrades to 10 neighbourhood parks
- Upgrades to 10 district parks

#### Ongoing

The following actions from the 2010-2015 Open Space Strategy are still to be delivered:

- Updating developer contributions for open space via planning provisions
- Updating planning scheme controls to protect open space values
- Filling open space gap areas in established areas including Broadmeadows and Campbellfield
- Reviewing the distribution of local open spaces to determine whether any sites can be rationalised (where upgraded facilities can be provided nearby)
- Investigating links along Maribyrnong River, Deep Creek in Bulla, and Upfield Railway Corridor
- Conservation Management Plans in place for all nature reserves

**All of these actions retain their importance and are included in the Open Space Strategy 2024**

## CONTEXT AND APPROACH

### 2.5 Multiple Open Space Managers

Hume City Council manages over 1,954ha across 562 open space reserves, in addition to a further 440 walkways.


An additional 1,991ha across 26 open space reserves is managed by Parks Victoria, Melbourne Water, State Government, Federal Government, Wurundjeri Woi-wurrung Cultural Heritage Aboriginal Corporation, and Committees of Management.

Council's Role as custodian of its open spaces in Hume includes:

|                                  |   |
|----------------------------------|---|
| <b>Service Provider</b>          | Council designs, enhances and maintains local parks and open spaces, allowing them to be freely accessible to visitors and strengthening urban and residential communities.   |
| <b>Environmental Stewardship</b> | Protects and enhances biodiversity and Traditional Owner values within the municipality. Factor in risks to both short- and long-term ecosystem health and landscape values into planning and decision making. Support the community to manage land sustainably.  |
| <b>Facilitator</b>               | Council facilitates, partners and plans open space with a range of other organisations including but not limited to Parks Victoria, Department of Energy, Environment and Climate Action, Melbourne Water, VicTrack, VicRoads, Committees of Management and Traditional Owners to complement our Hume's open space network. |
| <b>Advocator</b>                 | Council plays an important role in advocating on behalf of the community to other levels of government and service providers in order to ensure parks and open space needs and priorities are addressed in state planning documents and funding arrangements.   |

Open space managers work together to support ecological, cultural and visitor outcomes.

This Strategy values all open spaces in its planning, however its implementation directions are only for Hume City Council.



*Harpers Creek in Holden Flora Reserve (Parks Vic)*

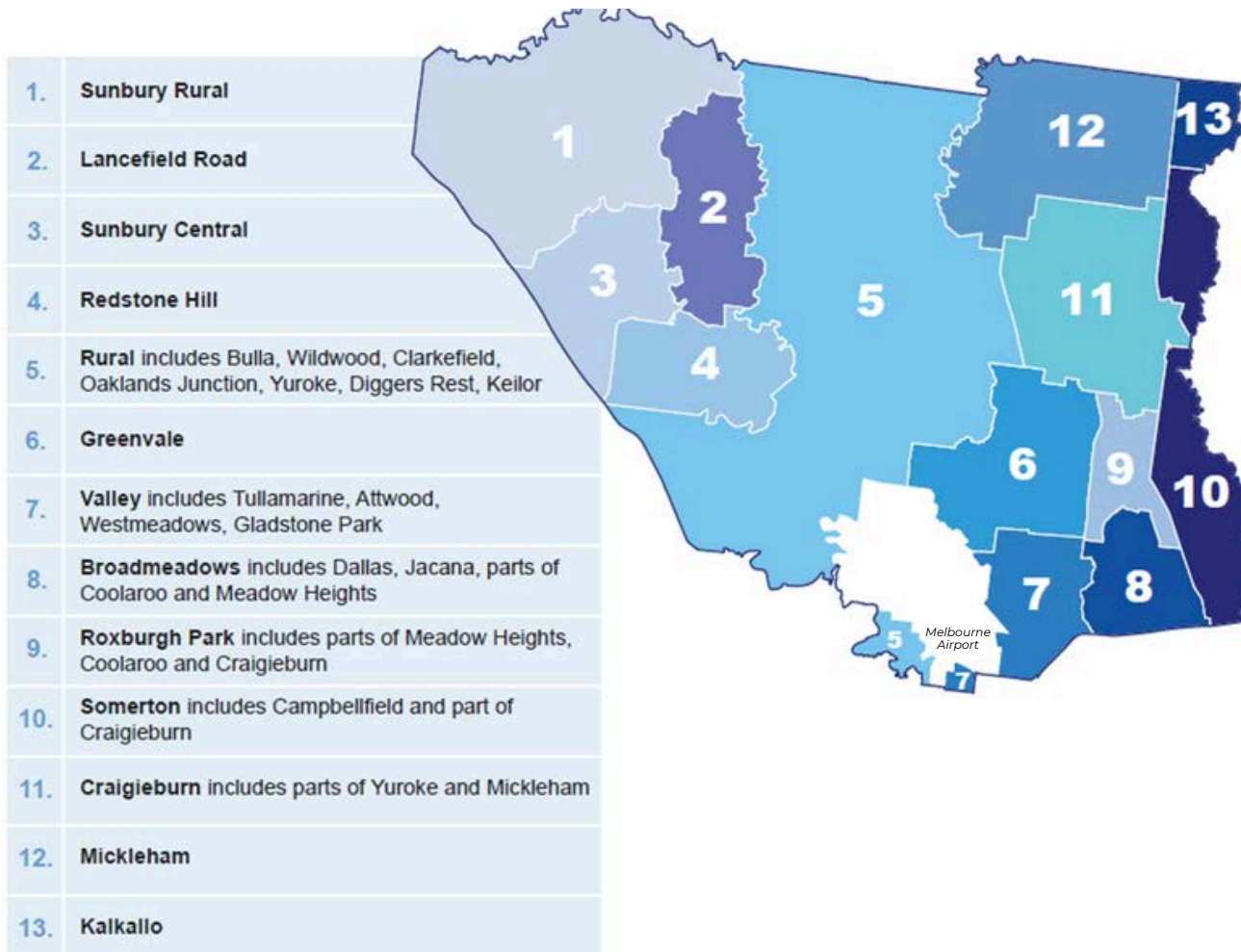
## CONTEXT AND APPROACH

### 2.6 Precincts and Waterways Approach

#### Precincts

Due to the diverse nature of communities and urban form across the City of Hume, a precinct planning approach has been adopted to respond to their different needs and characteristics.

*The 13 precincts align with Hume's Community Infrastructure Planning Framework.*



#### Waterways

The precinct analysis is then overlaid with the waterways that provide habitat, cultural and community connections across the municipality.

There are 26 named waterways in the City of Hume all with varying amounts of public open space along their banks.



#### Hume Waterways Map

Source: Adapted from Areas of Cultural Heritage Sensitivity Layer Aboriginal Heritage Act 2006

\*Melbourne Airport has been excluded from the analysis

## CONTEXT AND APPROACH

### 2.7 Community Needs Approach

Open spaces can be a haven from the stresses of daily life, allowing people to step outside, reflect, connect with nature, socialise or engage in physical activities. This no-cost respite is appreciated by many.

At a broad level, different communities have different needs as shown by the indicators from the Community Infrastructure Plan (right).

Red traffic lights highlight the precincts with higher levels of community needs for which open spaces assume an even more crucial role.

The community needs profile is an important consideration in open space planning with the priority precincts identified as Broadmeadows, Valley, and Roxburgh Park; followed by Sunbury Central and Craigieburn.

|                               | Vulnerable & Disadvantaged | Health & Wellbeing | Accessibility & Inclusion |
|-------------------------------|----------------------------|--------------------|---------------------------|
| Precinct 1<br>Sunbury Rural   | Green                      | Green              | Green                     |
| Precinct 2<br>Lancefield Road | Orange                     | Orange             | Orange                    |
| Precinct 3<br>Sunbury Central | Orange                     | Red                | Red                       |
| Precinct 4<br>Redstone        | Green                      | Green              | Green                     |
| Precinct 5<br>Rural           | Green                      | Green              | Orange                    |
| Precinct 6<br>Greenvale       | Green                      | Green              | Orange                    |
| Precinct 7<br>Valley          | Red                        | Red                | Red                       |
| Precinct 8<br>Broadmeadows    | Red                        | Red                | Red                       |
| Precinct 9<br>Roxburgh Park   | Red                        | Red                | Red                       |
| Precinct 10<br>Somerton       | Green                      | Orange             | Orange                    |
| Precinct 11<br>Craigieburn    | Orange                     | Red                | Orange                    |
| Precinct 12<br>Mickleham      | Orange                     | Orange             | Orange                    |
| Precinct 13<br>Kalkallo       | Orange                     | Green              | Orange                    |

#### Criteria

**Vulnerable and Disadvantaged**  
Refers to different levels of social disadvantage and vulnerability such as financial hardship, disengagement with employment and education, and access to affordable housing.

**Health and Wellbeing**  
Refers to different levels of physical and/or mental health.

**Accessibility and Inclusion**  
Refers to the ability to get to services and infrastructure (via transport, walking and cycling), combined with the ability to physically access an asset (including people with reduced mobility).

The community needs assessment data is drawn from Hume Community Infrastructure Plan 2023.

- Highest needs - Priority
- Medium needs
- Lower needs

## CONTEXT AND APPROACH

### 2.8 Definition of Open Space

'Public open space' in this strategy adopts Victoria's 'Open Space for Everyone' definition:

*Public land and waters that provide for one or more of these purposes:*

- outdoor recreation
- leisure
- environmental and cultural benefits
- visual amenity
- off-road active transport.

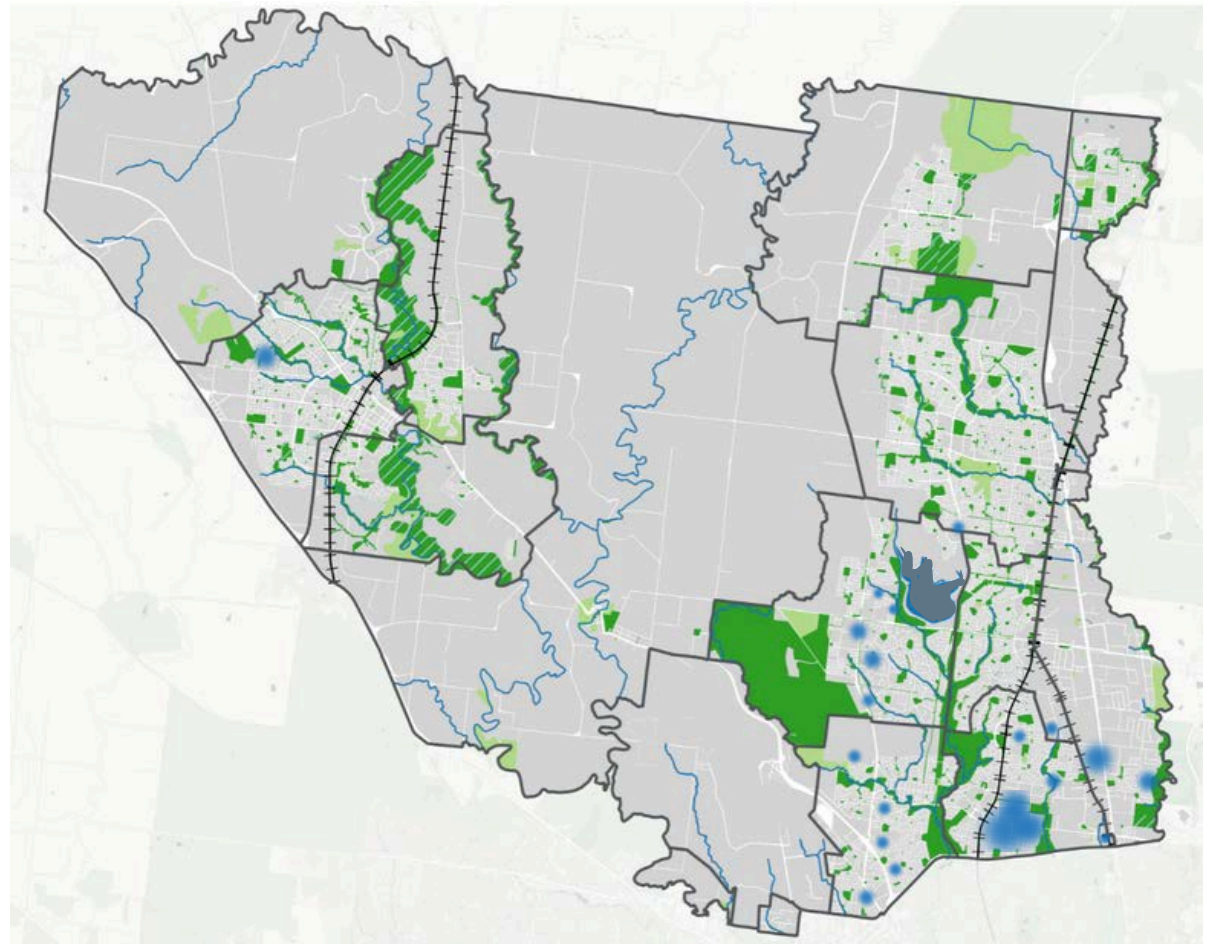
For the purpose of this strategy, 'public open space' has been abbreviated to 'open space'.

Open space is land that is freely open for public enjoyment. The exceptions to this:

- some areas within a reserve may have areas of restricted access for visitor safety or to protect assets
- some minimal fees may be charged for events or small features within reserves
- some reserves may be wholly restricted from public access to protect ecological or cultural assets for public benefit.

Open space that serves a utility purpose such as electricity, gas and drainage easements, road or rail reservations, or are primarily for conservation or cultural asset protection are known as 'encumbered open space'.

Encumbered spaces are counted as open space unless they are entirely inaccessible and lack any vegetation.



- Open Space Reserves. 3002ha
- Proposed Open Space Reserves.
- Open Space Reserves not accessible to the public due to safety risks, asset protection. 884ha.
- Precinct Boundaries
- Gap areas where people have further than 400m to walk to open space from their home

*Hume Open Space Network*

Please see glossary for further definitions

## CONTEXT AND APPROACH

### 2.9 Classification of Open Space

To review, plan and maintain the open space network it is helpful to use a classification system defining hierarchy, function and character.

#### Hierarchy of Open Spaces

The strategy uses the four tier 'hierarchy' system to describe open spaces.

The hierarchy is based on expected length of stay; distance travelled; and the "quality" of experience which is related the number and type of amenities, equipment and services provided. Size also influences the categorisation of a park but there are exceptions.

|                      |   |
|----------------------|---|
| <b>Regional</b>      | Substantial facilities for organised sport, play, social interaction, relaxation and enjoyment of nature. Size is variable and dependent on function and is bespoke in design. Typically attract visitors from 15km away, or more who expect to stay for more than 2 hours.   |
| <b>District</b>      | Open space and recreation facilities that draw people from across a precinct. This could be due to size, uniqueness, quality of features or equipment. Generally over 5ha in size and people typically expect to travel up to 15 minutes to visit and expect to stay more than an hour.                                       |
| <b>Neighbourhood</b> | Open spaces that serve as the recreational and social focus of the neighbourhood. Provides a unique sense of place and includes informal, active and reflective options for all ages. Typically people expect to travel approximately 800m, or a 10-15 minute walk to visit, and expect to stay more than half an hour.       |
| <b>Local</b>         | Open spaces that address immediate walkable catchment providing passive recreation and supporting a green network. It can also have a dedicated nature or cultural purpose. Generally less than 1ha in size and people typically walk from home to visit, approximately a 5 minute walk, and expect to stay for a short time. |



Above: Craigieburn Gardens

Below: Golden Sun Moth Park



## CONTEXT AND APPROACH

### Function of Open Spaces

All open spaces have been assigned a primary and secondary function to identify the priority purpose of the open space and therefore how it is designed and managed.

The function does not define the value or the only uses of the space, and it is expected that all open spaces are multifunctional.

The functions are defined below:



*Mt Ridley Hilltop Reserve, Craigieburn*

|                                   |   |
|-----------------------------------|---|
| <b>Social Recreation</b>          | Informal recreation, gatherings, play and enjoyment of green space, place and nature                                    |
| <b>Sport</b>                      | Formal organised sport  |
| <b>Environmental Conservation</b> | Protecting and/or enhancing biodiversity, habitat, cultural or heritage values.<br><i>Public access may be limited.</i> |
| <b>Tree Reserve</b>               | Nature enjoyment, and urban forest protection, enhancement and cooling  |
| <b>Urban and Civic</b>            | Gathering place in a busy activity area. Can host organised events, markets, and festivals.                             |
| <b>Linear Links and Trails</b>    | Enjoyable walking and cycling links that can also support scenic opportunities  |
| <b>Drainage</b>                   | Waterway and drainage protection.<br><i>Public access may be limited.</i>   |
| <b>Ancillary</b>                  | Infrastructure protection, for example powerline easements. <i>Public access may be limited.</i>                        |

All open spaces have an *urban greening* function except if there are utility limitations.

The function of an open space can change if agreed in a masterplan, concept plan or strategic planning process.

It can also change in response to environmental or climate change impacts on an open space.

# 3. THE CURRENT STATE OF OPEN SPACE IN HUME



## THE CURRENT STATE OF OPEN SPACE

### 3.1 Traditional Owners

***'The lands, water, sky, plants, animals and more that make up the land now known as the City of Hume are part of the traditional Country of the Wurundjeri Woi-wurrung people, a custodianship that endures today.'***

The Wurundjeri Woi-wurrung people are represented by the Wurundjeri Woi-wurrung Cultural Heritage Aboriginal Corporation (WWCHAC) (1).

WWCHAC provided strategic principles to inform Hume's Open Space Strategy and other related land, biodiversity and waterway strategies.

The principles of the Wurundjeri Woi-wurrung are supported throughout the Hume Open Space Strategy by:

- reflecting the importance of cultural values and cultural heritage protection
- emphasising the protection of waterways, earth rings, stony knolls and cultural landscapes
- opportunities to practice ceremony, interpretive education, and the return of managing Country.

This aligns to Hume's commitments in its Social Justice Charter, Reconciliation Action Plan, and the Victorian Aboriginal Affairs Framework.

Direct quotes from the *Wurundjeri Woi-wurrung Statement for Draft Hume Open Space Strategy 23 August 2023* are provided on these two pages are in italics.

#### **Country**

*'The City of Hume is on Country consisting of basalt plains and remnant grasslands, grassy eucalypt woodlands volcanic cones, stony rises, gorges alongside developed industrial and residential areas that transition into agricultural land within the green wedge area.'*

*'Protecting and recognising the waterways within the City of Hume as living entities is an important Wurundjeri Woi-wurrung value to be reflected in Hume's open space, and decisions that impact waterways must have a demonstrated environmental net benefit and a quadruple bottom line assessment'*



(1) <https://www.aboriginalheritagecouncil.vic.gov.au/victoria-registered-aboriginal-parties>

## THE CURRENT STATE OF OPEN SPACE

***'There is a deep cultural obligation and birthright to look after Country and keep it healthy.'***

***'Today our Country is shared with Victorians from many different backgrounds'***

***'We believe that Wurundjeri Woi-wurrung people must take a leading role in working with all communities on matters of Country.'***

### **Culture**

*'Respectfully sharing Wurundjeri Woi-wurrung culture and educating the broader population about the importance of recognising, supporting and enhancing the rights of, and opportunities for, Wurundjeri Woi-wurrung people.'*

*'In modern society the presentation of Wurundjeri Woi-wurrung culture can occur in different ways. This includes cultural spaces and centres, Welcomes to Country and Smoking ceremonies, culturally appropriate signage, publicly displayed artwork, location markers, online engagement, appropriate use of language, the display of Wurundjeri Woi-wurrung historical artefacts, as approved by the Corporation, and in many other forms'*

### **Care for Country**

*'We seek to build solid, working relationships and partnerships across our Traditional Country to protect, manage and restore the land and water today and for future generations'*

*'Wurundjeri Woi-wurrung cultural values are to be embedded in open space planning including parklands establishment, protection and management.'*

*'The Open Space Strategy is to provide strategic support for the Narrap Unit (within WWCHAC) to be funded to undertake land management wherever possible.'*

*'The Wurundjeri Woi-wurrung consider all Country is significant. Within this context, some places are named for immediate protection and planning controls'*



## THE CURRENT STATE OF OPEN SPACE

### 3.2 A Multicultural Community

Hume proudly services one of the most culturally diverse communities in Victoria with residents from over 156 countries. The top overseas countries of birth include Iraq, Turkey, Lebanon and India.

Council values the diversity of its community and is guided by its Multicultural Framework.

Open spaces offer an opportunity to celebrate different cultures, through their design, art, infrastructure and events.

Spaces can support the different needs of cultures, so they are welcoming for all. For example, communities have different sporting preferences, halal communities like to bring their own barbecues, some communities prefer seating options to allow for gender separation, large family groups like banquet tables, elderly residents like to sit in the shade with a friend.

No matter what country of origin, our residents from all countries told us that 'getting out in nature' is their primary motive for visiting parks. Taking children to the playground, and exercising outdoors were also popular with some cultures valuing it more than others. These differences will be supported in future open space planning.

**Hume has a shortage of outdoor event spaces to host large community festivals, and smaller events and outdoor community gathering within parks. Filling these gaps will be one way to support our different community groups.**

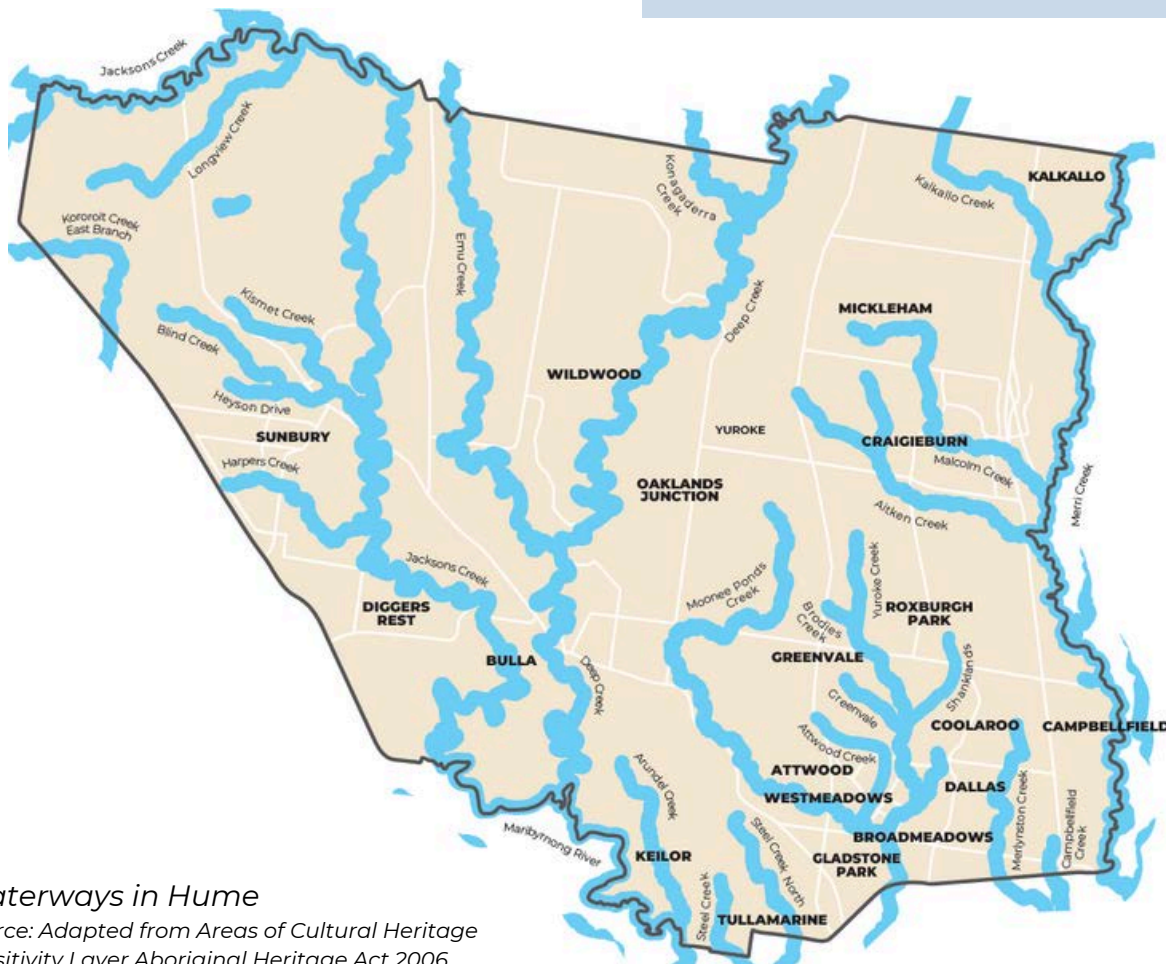
References - Hume Community Infrastructure Plan 2023, Parks Close to Home Consultation Report 2022.

# THE CURRENT STATE OF OPEN SPACE

## 3.3 Waterways in Hume

The cultural, ecological, health and wellbeing benefits of open spaces along waterways are highly valued and celebrated at Hume.

Protecting waterways is a priority for the Wurundjeri Woi-wurrung people and are defined as 'Areas of cultural heritage sensitivity' in the Aboriginal Heritage Regulations 2018.



Waterways in Hume

Source: Adapted from Areas of Cultural Heritage Sensitivity Layer Aboriginal Heritage Act 2006

### Merri Creek

Including the new marram baba parklands. Enjoyed at galada tamboore, Northpark Nature Reserve etc. Tributaries:

- **Kalkallo Creek** (eg John Laffan Reserve)
- **Aitken Creek** (eg Craigieburn Gardens, Burt Kur Min Reserve, Highlands Lake)
- **Malcolm Creek** (eg Centennial Park Dve Reserve)
- **Merlynston Creek** (eg Jack Roper Reserve) and its tributary **Campbellfield Creek**

### Jacksons Creek

The central 'biik wurrdha' parklands reach will increase public ownership. Enjoyed at The Nook, Emu Bottom Wetlands, Jacksons Hill Reserve. Tributaries:

- **Blind Creek** (eg Sunbury Recreation Reserve) and its tributary **Heyson Drive Drain (Creek)**
- **Kismet Creek** (eg Spavin Lake) and its tributary Billy Goats Creek
- **Harpers Creek** (eg Wanginu Park)
- **Longview Creek**

### Moonee Ponds Creek

From its source in Oaklands Junction, all but headlands are in public parkland. Enjoyed at Woodlands Historic Park, Jacana Valley Parklands, Westmeadows Reserve etc. Tributaries:

- **Yuroke Creek** (Broadmeadows Valley Park). Its tributaries include:
  - **Brodies Creek**
  - **Greenvale Drain (Creek)**
  - **Otways Crescent Drain (Creek)**
  - **Shanklands Drain (Creek)**
- **Steele Creek** and **Steele Creek North**
- **Attwood Creek**

### Maribyrnong River

A State significant waterway with its source in Bulla at the confluence of Jacksons and Deep Creek. Its tributary **Arundel Creek**.

### Deep Creek

Almost all in private ownership except Trap Street Reserve, Bulla Parklands, Bulla Crown Lands, Bulla Bulla Streamside Reserve, Konagaderra Bridge Reserve, Martin Dillon Reserve. Tributaries:

- **Konagaderra Creek**
- **Emu Creek**
- **Kororoit Creek East Branch**

See Appendix A for public ownership summary

## THE CURRENT STATE OF OPEN SPACE

### 3.4 Regional Parklands

A wide range of visitor experiences can be enjoyed in Hume City's wide array of existing and emerging regional parklands.

#### Woodlands Historic Park

Enjoy grassy eucalypt forest, historic homestead and Moonee Ponds Creek. 838ha  
*Managed by Parks Victoria*

#### Mt Ridley Nature Conservation Reserve

Enjoy grassy eucalypt forest and connecting green links to Malcolm Creek headwaters. 132ha  
*Managed by Parks Victoria & Hume City*

#### Organ Pipes National Park

Stunning geological and cultural landscape. Located within Hume (54ha) and Brimbank City  
*Managed by Parks Victoria*

#### Greenvale Reservoir Reserve

Enjoy stunning views of the reservoir. 60ha  
*Co-Managed by Parks Victoria & Melb Water*

#### Broadmeadows Valley Park

Enjoy the expansive valleys, Yuroke Creek and interspersed playspaces. 162ha  
*Managed by Hume City Council.*

#### Mt Holden Nature Reserve

Enjoy scenic hilltop views and walks 42ha  
*Managed by Hume City & Wurundjeri Woi-wurrung*

#### Moonee Ponds Creek Parklands

Enjoy the length of Moonee Ponds Creek linking to Jacana Valley Park & Willowbrook Reserve 68ha  
*Co-Managed by Hume City, Melb Water, Airport*

#### Blind Creek Parklands

Enjoy the length of Blind Creek in Sunbury and loop back by Heyson Drive or Kismet Creek. 45ha  
*Managed by Hume City Council*

#### Aitken Creek Parklands

Enjoy the length of Aitken Creek in Craigieburn linking to Highlands Lake and Burt-Kur-Min. 65ha  
*Managed by Hume City Council*

#### Malcolm Creek Parklands

Enjoy the length of Malcolm Creek in Craigieburn linking to Golden Sun Moth Park. 101ha  
*Managed by Hume City Council*

#### Merlynston Creek Parklands

Explore most of Merlynston Creek linking to Jack Roper and Seabrook Reserves. 13ha  
*Co-Managed by Hume City & Melbourne Water*


#### Greenvale Recreation Reserve

Regional sporting and equestrian facilities 38ha  
*Managed by Hume City Council*

#### Jacksons Creek biik wurrdha Parklands

Still developing to reach 1000ha by 2040, visitors can already enjoy Emu Bottom Wetlands, the Nook to Skyline Reserve and more.

*Co-Managed by Wurundjeri Woi-wurrung, Parks Victoria, DEECA, Melbourne Water, Greater Western Water, Hume City Council*



#### marram baba Merri Creek Parklands

Still developing to reach 2700ha by 2050, visitors can already enjoy galada tamboore, Northpark Nature Reserve and more.

*Co-Managed by Wurundjeri Woi-wurrung, Parks Victoria, DEECA, Melbourne Water, Yarra Valley Water, MCMC, Hume City, Whittlesea City & Mitchell Shire*



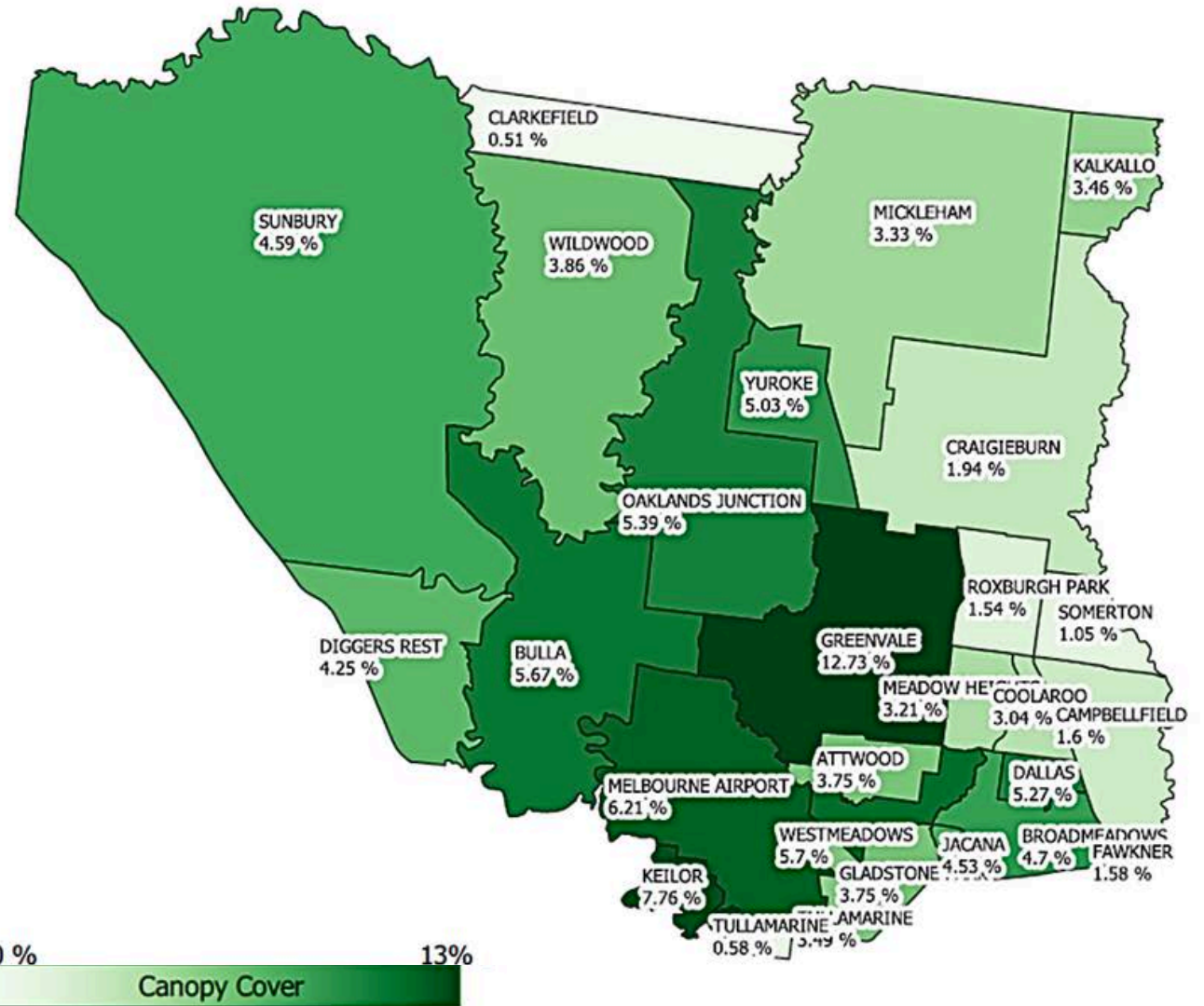
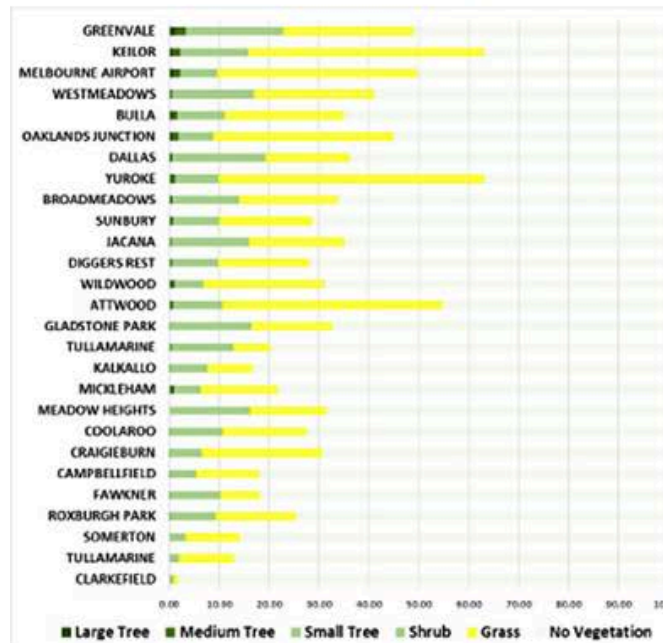
# THE CURRENT STATE OF OPEN SPACE

## 3.5 Urban Forest Canopy

### Current Status

Tree canopy cover across the municipality is uneven, some precincts have much higher rates of coverage than others.

Different canopy coverage, and community heat vulnerability of each precinct are considered in open space recommendations.



Source: extracted from Living Melbourne datasets 2008-2012

# THE CURRENT STATE OF OPEN SPACE

## Urban Canopy Approach and Targets

All reserves will increase their urban canopy and some will feature 'oasis areas'.

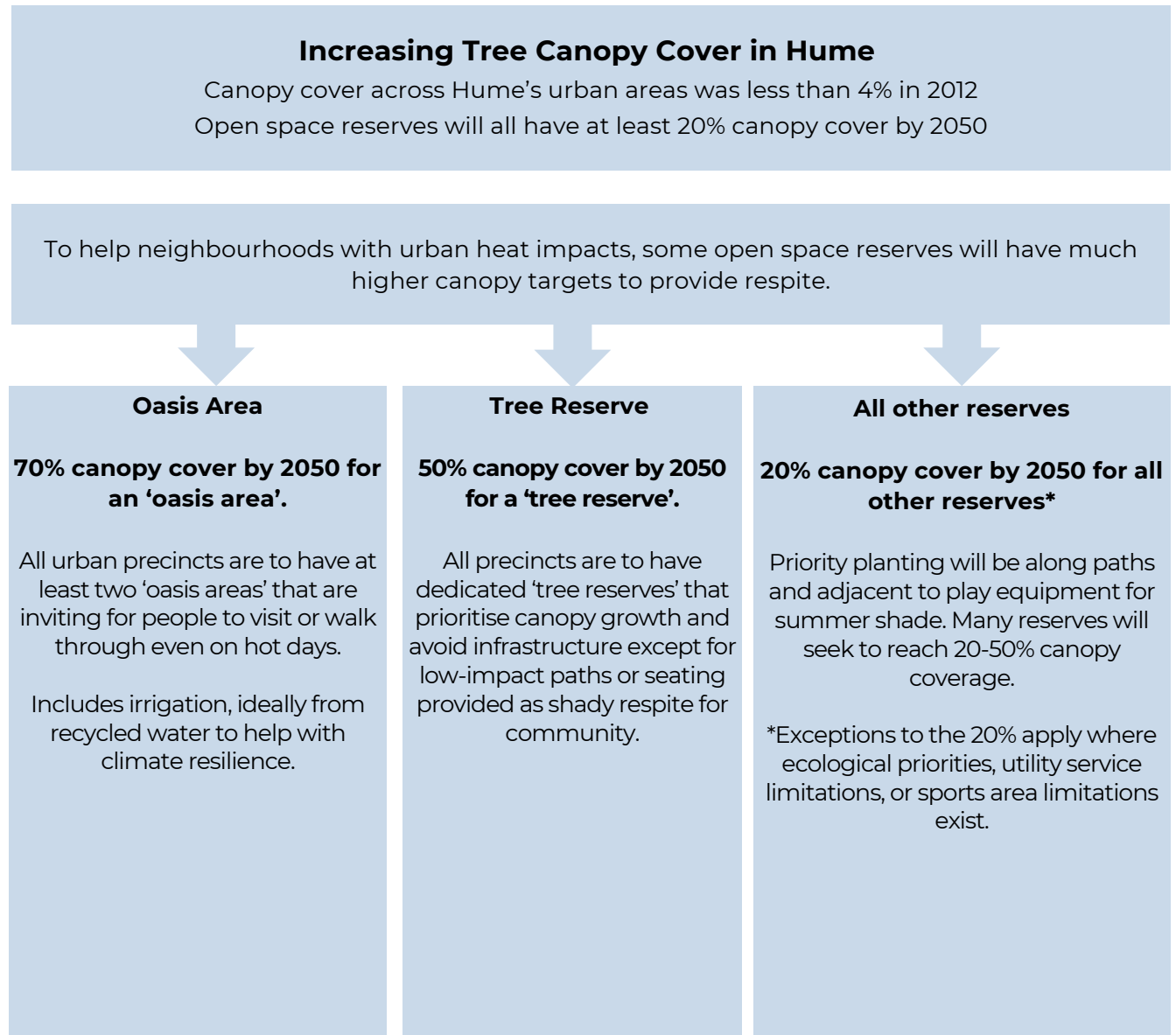
These are a landscape feature rather than a park function. They may be set for a portion of the reserve or the entire reserve.

Streetscape canopy is also important and will be addressed in a upcoming urban forest plan.

## Urban Forest Principles

1. Hume's healthy and resilient urban forest improves the urban environment and responds to a changing climate
2. Hume's urban forest contributes to equity and social justice for residents
3. Hume's communities value the urban forest in both the public and private realm, and participate in its creation and maintenance
4. Hume's urban forest improves the urban environment and contributes towards the identity and character of its neighbourhoods
5. Hume will protect and retain the existing urban forest, with heritage, indigenous and large old trees as a priority, while establishing the next generation of urban trees
6. Hume's urban forest contributes to local biodiversity
7. Hume will innovate and collaborate to be a leader in urban forestry.

Principles adopted by Council 23 March 2020



## THE CURRENT STATE OF OPEN SPACE

### 3.6 Open Space Character in Hume

Hume's open space character is *unified* by:

- An **ancient landscape** reflected in volcanic cones, basalt plains, deeply cut river valleys, stony rises, soils, redgums, grasslands, threatened flora and fauna species and ongoing Wurundjeri Woi-wurrung culture
- Multiple **waterways** flowing, with some forming and connecting, across all areas of the municipality
- Multiple **hilltops** and volcanic cones with scenic views ranging from Mt Holden, Redstone Hill, Mt Ridley Hilltop, and Mt Aitken
- Multiple **expansive regional parks** across Hume including Woodlands Historic Park, Greenvale Reservoir, Jacksons Creek biik wurrdha Regional Parklands, marram baba Merri Creek Regional Parklands, and Mt Ridley Nature Conservation Reserve
- Extensive **walking and cycling** trails along many waterways such as Yuroke Creek, Blind Creek, Aitken Creek and more
- **Canopy cover** challengingly low for all areas averaging 4%
- **Active formal sports** facilities and kick about areas distributed well throughout the municipality
- **Nature reserves** maintained throughout Hume providing a spread of habitat and ecological services
- **Playspaces** provided throughout all the suburbs, progressively supporting all-abilities, and a greater need for increased tree canopy and shade
- Open spaces that do not yet integrate well with activity centres and shopping strips requiring better **placemaking** in all precincts

And *differentiated* by:

- Farmland and **rural viewscapes** exist in the central and northern green wedge areas of Hume compared to the highly urbanised environment of suburbs in the east
- Open spaces in the older **established suburbs** in the south and in Sunbury have higher proportion of aged visitor facilities requiring renewal
- People living in the suburbs of **Broadmeadows, Jacana, Coolaroo, Gladstone Park, Campbellfield, Greenvale and Tullamarine** have the furthest to walk to open space
- Open spaces in the **new growth areas** of Kalkallo, Mickleham, Craigieburn, Sunbury and Greenvale are developed to a higher standard than the established areas. This is done to help offset the limitation of smaller backyards, and it is important to ensure that developer-installed visitor infrastructure can be maintained in the long term.
- the capacity for **events and outdoor gatherings**, which need to be supported in all areas of Hume. The greatest need is in Sunbury.

## THE CURRENT STATE OF OPEN SPACE

### 3.7 Reflecting Trends in Open Space Use

Hume's Open Space Strategy is applying principles that reflect the following trends in open space use

|   |  |
|---|--|
| Interest in informal recreation                                 | Walking is the most popular form of physical activity. Lifestyles, patterns of work and sport preferences, are moving away from organised structured sport. Large regional parks and waterway parks are popular for connecting to nature and helping instill a sense of wellbeing. |
| Events and outdoor gatherings                                   | Demand for large event spaces continues along with demand for small outdoor gatherings.  |
| Increased dog ownership   | Greater dog ownership requires more off-leash areas in open space.   |
| Design for women, girls and gender diverse people in open space | People use open space differently. Safety, viewlines, and comfort are important for people who feel vulnerable. Women more often bring children and seek to relax. Toilets and changing rooms need to support safe use by all.   |
| Shade, accessibility, and all abilities                         | Consistent demand for shade in reserves, accessible and inclusive play spaces, and design that supports the needs of an ageing population.   |
| Open space and coffee   | Visiting open space increasingly involves picking up a coffee as part of the trip. Planning for open space near local shops can revitalise an area as a destination subject to good design and maintenance.  |
| Technology  | Technology options to improve the experience of parks is improving rapidly. For example; wifi access, safety features, responsive lighting, programmable locks and gates, recharging points, interactive wayfinding, and data collection to measure and respond to use             |
| Community expectations & maintenance costs                      | New parks within Hume's growth area developments are embellished to help housing sales. This is creating equity issues for established suburbs. Maintenance and renewal costs are rapidly increasing creating a gap in community expectations and delivery.                        |
| Retaining and sharing open space                                | Requests for conversion of open space to non open space uses remains frequent and requires diligence to defend. Sharing open space with schools remains challenging as change of school leadership and changing emphasis on privacy often results in change of commitment.         |
| Traditional Owners  | As ongoing traditional custodians, the return of Wurundjeri Woi-wurrung land management is increasingly important for sites of cultural and ecological importance.   |

# THE CURRENT STATE OF OPEN SPACE

## 3.8 Key open space challenges and drivers for Hume



### Equity

Equity refers to fairness and social justice and is distinguished from equality. Equity recognises that we do not all start from the same place and adjustments are needed to help address imbalances.

Hume experiences inequities in open space across communities. This is particularly evident in the established suburbs. Broadmeadows and Roxburgh Park precincts have the least open space per person and often the greater need for playspace renewal. Broadmeadows and Somerton have the biggest gap areas.



### Quality

New open spaces in suburban growth areas can often have more visitor infrastructure than in the open spaces in established areas.

Quality refers to turf, horticulture, trees, paths, seating and other visitor infrastructure. There is a need to apply updated infrastructure and maintenance levels of service to ensure equity.

Reserves with playspaces are spread across Hume. There are 269 in 2024 with more being created in the growth areas. The playspace renewal program needs to be expanded to meet safety and community expectations.



### Quantity

Approximately 7% of Hume is public open space.

Hume has total of 3886 hectares of open space in 2024 with over 3,002ha accessible to visitors.

Hume City manages 1954ha and the rest is primarily managed by Parks Victoria, Melbourne Water and other State agencies. This includes the 838ha Woodlands Historic Park.

Across the municipality, Hume has a similar amount of open space per person compared to similar growth area Councils (see table upper right).



### Distribution

94.5% of urban homes in Hume meet the benchmark of being within 400m walk of open space. This falls to 69% in Somerton precinct and 79% in Broadmeadows precinct (see table right) This affects the suburbs of Broadmeadows, Jacana, Dallas, Coolaroo, Greenvale, Campbellfield, Gladstone Park, and Tullamarine.

Except for Greenvale, all gap areas are in suburbs with high or medium rates of social, economic and health disadvantage.

Often gaps in established suburbs are from street design and cul-de-sacs that limit easy walking access.

| Local Government | Amount of visitable open space owned or managed by Council (hectares per 1000 residents) |
|------------------|--|
| Hume             | 6.5 (2023)   |
| Casey            | 6.16 (2023)  |
| Knox             | 7.54 (2023)  |
| Wyndham          | 4.8 (2022)   |

| Precinct      | Homes within 400m of open space (visitable) | Open space per 1000 people (visitable) |
|---------------|---|--|
| Sunbury North | Not applicable, as predominantly rural      |  |
| Lancefield    | 99%   | 13.5ha                                 |
| Sunbury       | 98.3%                                       | 8.1ha                                  |
| Redstone      | 98.7%                                       | 16.5ha                                 |
| Rural         | Not applicable, as predominantly rural      |  |
| Greenvale     | 91.5%                                       | 48.2ha                                 |
| Valley        | 97.3%                                       | 7.5ha                                  |
| Broadmeadows  | 79%   | 8.8ha                                  |
| Roxburgh Park | 100%  | 5ha                                    |
| Somerton      | 69%   | 17.9ha                                 |
| Craigieburn   | 99%   | 7ha                                    |
| Mickleham     | 94.7%                                       | 4.6ha                                  |
| Kalkallo      | 95.5%                                       | 18ha                                   |

# THE CURRENT STATE OF OPEN SPACE



## Forecast Population and Land Use Changes

Hume's population is expected to grow by more than 130,000 people in the next 20 years, with most of this growth in new suburbs which have allocated open space and infrastructure.

Some existing urban areas will also undergo population growth leading to higher population densities particularly in existing centres such as Broadmeadows, Craigieburn and Sunbury. This will put pressure on existing open spaces but also provide opportunity to increase their quality and resilience.



## Land Administration

Not all open space reserves are secured with the right titles, planning and administrative controls.

Preliminary audits indicate approximately 28% of Hume's open space land does not yet have 'public park' planning zone.

Multiple open space reserves are not yet vested to Council on the title of subdivision.

Multiple Crown land sites have no Committee of Management.

Maintaining shared use agreements with schools is challenging when there is a change in school leadership.

Addressing these issues will protect open spaces and foster their ongoing stewardship.




## Urban Growth and Open Space Contributions

Hume has 21 Precinct Structure Plan Areas (PSPs), with 15 completed, 2 being prepared (Greenvale North Pt 2 and Somerton Road), and 1 at due-diligence stage (Merrifield North).

In these growth areas, developer contributions via the Planning and Environment Act will fund open space provision via land or monetary contributions.

Open space contributions received from in-fill development via the Subdivision Act (typically provided as a monetary contribution) can be used by the City to help fill known gaps in open space provision.



## Loss of Open Space

Despite an increased recognition that open space is not surplus space, there continues to be a loss of open space land due to road widening, community building expansions, utility easements, and encroaching residential expansion.

For example, the Aitken Boulevard Extension south of Somerton Road, if not designed well will remove over 50ha of open space primarily from the Valley and Greenvale precincts.



## Encumbered Open Space

Open space is sometimes encumbered by infrastructure or functions which can limit their visitor access and landscaping potential.

Despite these limitations, most sites are accessible. The range of encumbrances are listed below along with Hume's approach for their open space use:

- *'drainage'* - good design is enabling some retarding basin and "sump" areas to incorporate walking loops and attractive wetlands
- *'pipetracks'* - increasingly being used as linear access trails
- *'conservation'* - most conservation land can be walked through providing an interesting open space experience
- *'electricity easement'* - often used for linear access and dog off-leash areas
- *'rail reservation'* - used for biodiversity conservation and linear access trails
- *'proposed road'* - limited to temporary uses. Primarily applies to Outer Metropolitan Ring Road, Bulla Bypass, new road bridges in PSP areas, and the proposed Aitken Boulevard duplication.

Sharing open space with schools, institutions, organisations and businesses can also provide more open space for the community to enjoy.

# THE CURRENT STATE OF OPEN SPACE

## 3.9 Open Space Needs Assessment - Precinct Summary

Open spaces provide diverse benefits for people and the environment.

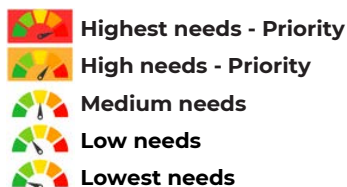
An assessment of the amount and spread of open spaces, along with visitor experiences, quality of assets, and protection ecological and Wurundjeri Woi-wurrung cultural values has been undertaken for each precinct.

The red indicators, followed by orange indicators showcase where the investment priority is most needed over the next ten years.

Please note, the indicators do not reflect how important the need is, or how well it is already represented.

The implementation recommendations in this Open Space Strategy respond to the greater open space needs identified in the Broadmeadows, Valley, and Somerton precincts.

For more details see precinct summaries.



|                                   | Experience & Assets | Land Investment | Traditional Owners & Environment | Population 2021 |
|-----------------------------------|---------------------|-----------------|----------------------------------|-----------------|
| <b>Precinct 1 Sunbury Rural</b>   |                     |                 |                                  | 1062            |
| <b>Precinct 2 Lancefield Road</b> |                     |                 |                                  | 6141            |
| <b>Precinct 3 Sunbury Central</b> |                     |                 |                                  | 31,068          |
| <b>Precinct 4 Redstone</b>        |                     |                 |                                  | 4999            |
| <b>Precinct 5 Rural</b>           |                     |                 |                                  | 1805            |
| <b>Precinct 6 Greenvale</b>       |                     |                 |                                  | 20,098          |
| <b>Precinct 7 Valley</b>          |                     |                 |                                  | 24,337          |
| <b>Precinct 8 Broadmeadows</b>    |                     |                 |                                  | 31,446          |
| <b>Precinct 9 Roxburgh Park</b>   |                     |                 |                                  | 37,900          |
| <b>Precinct 10 Somerton</b>       |                     |                 |                                  | 6511            |
| <b>Precinct 11 Craigieburn</b>    |                     |                 |                                  | 75,382          |
| <b>Precinct 12 Mickleham</b>      |                     |                 |                                  | 10,648          |
| <b>Precinct 13 Kalkallo</b>       |                     |                 |                                  | 6400            |

**Criteria**

**Experience and Assets**  
Where more work is needed to improve the diversity and number of reserves, plus the quality of assets for:

- social recreation experiences
- sporting experiences
- nature based experiences
- connectivity and trails
- tree canopy
- outdoor gathering and event capacity
- off-leash dog areas
- community gardens.

Assessed against precinct population.

**Land Investment**  
Where new land is needed to fill:

- residential gap areas - number of homes not within 400m walk of open space
- connectivity gap areas - access and accessibility gaps for reserves
- biodiversity and cultural gap areas - priority areas of ecological and cultural significance.

**Traditional Owners & Environment**  
Where more work is needed to protect and enhance ecological and cultural values

# THE CURRENT STATE OF OPEN SPACE

## 3.10 Community Engagement Findings

### Summary of findings from the Parks Close to Home survey (2021)

2000+ responses from residents from across Hume as well as workers and visitors who live elsewhere (1994 valid responses).

- Access to nature was the primary motivation for people visiting parks
- 88% of respondents walk to their park close to home (only driving if they don't have a 'good' local park)
- Key reasons for not visiting a park close to home is that there simply isn't one, or the quality doesn't encourage regular visitation.
- The most visited parks in Hume are regional and district level parks, large enough to provide a range of activities to service a diverse range of people


### Key Finding

According to the Parks Close to Home Survey, the community value district/regional scale parks with a variety of high quality experiences, especially for adventure play for multiple age groups, or access to nature.

Parks close to home, within walking distance are not visited as often and considered to be of poor quality.

Quality means shade, seats, grass, pathways and lighting.

### Top things people want to see in parks (% of respondents)



More shade - from trees and structures (79.9%)

Seating/tables (66%)

Playspaces with swings more adventure play or challenging play, and a split between junior and senior play (59.2%)

Large grass open space - irrigated (53.3%)

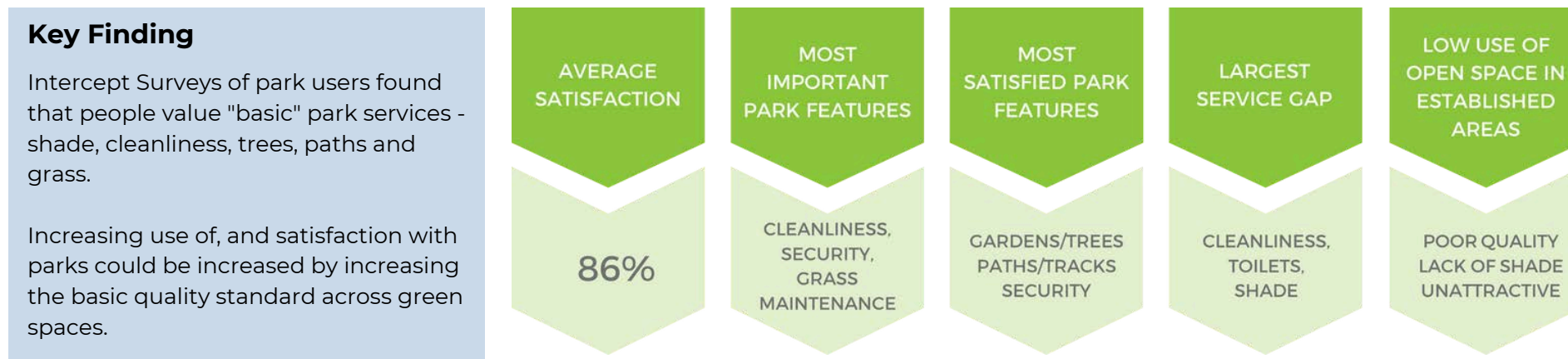
Better and more paths (53.6)

Lighting (50.3%)



## Findings from In-Park User Surveys (2021):

225 community intercept surveys were conducted in 22 parks, in November 2021, with the following results:



## Findings from Open Space Strategy Background Paper Community Consultation held in March-April 2023

Feedback included 30 social media comments.

These covered:

- Approx 23% of requested shade and trees
- Approx 20% felt parks were overgrown with weed problems
- Approx 17% felt parks have a litter problem
- Approx 13% requested more nature, native fauna, botanical gardens
- Approx 13% requested benches and tables and toilets
- Concerns were expressed about potential 15 minute city limitations
- Some park specific requests were made for facilities

Six emails were also received.

- Request for more basketball courts
- Request for more shade especially around playgrounds
- Request for more connected bike paths preferably off road
- Concerns about safety in parks and misuse at night. The concerns noted relate to perceived safety and lack of sleep.
- Concerns about potential vandalism
- Seeking education for dog owners
- Request for stronger references to proposed Merrifield Linear Park.
- 2 of 6 emails congratulated Hume on the good work.

# 4. IMPLEMENTATION



# THE FUTURE OF OPEN SPACE

## 4.1 Decision Making Frameworks

### Prioritising and scoping “protect” actions

This framework has guided “protect” recommendations and will be further drawn upon to help maximise open space outcomes.

There is to be no net loss of open space. A reallocation of open space from areas of generous supply to gap areas can only be supported if the removal does not detract from ecological, cultural, placemaking, and safety values.

Where open space is adjoining built form, prioritise their connection with each other by providing a frontage that encourages people walk along or look out onto the open space. This will provide passive surveillance of open space, and help enrich the public domain.

The framework questions shown on the right help prioritise projects and guide design decisions.

|                  |  |                         |  |
|------------------|--|-------------------------|--|
| <b>Diverse</b>   | Does the project help protect Wurundjeri Woi-wurrung cultural values, on-Country connections, stories, or ceremony as self-determined? | <b>Equitable</b>        | Does the project protect open space qualities for communities with the most need?                  |
|                  | Does the project protect and interpret heritage, places and stories valued by diverse community?                                       |                         | Does the project help to protect against litter, dumping and anti-social behaviour?                |
| <b>Resilient</b> | Does the project protect ecological values?  | <b>Accessible</b>       | Does the project protect or reclaim open space from encroaching development, works and interfaces? |
|                  | Does the project protect existing trees and support their ongoing healthy growth?  |                         | Does the project promote or educate for the care of open space?                                    |
|                  | Does the project protect continued access to parks by protecting against floods, storms or fires?                                      | <b>Multi Functional</b> | Does the project support multiple uses of space to help protect infrastructure-free areas?         |

### PROTECT

Protect conservation, heritage & Wurundjeri Woi-wurrung values

Protect continued access to parks by preparing for climate change

Protect open space from encroaching development, works & interfaces

# THE FUTURE OF OPEN SPACE

## 4.1 Decision Making Frameworks

### Identifying and prioritising open space investment

This framework has guided 'optimise' recommendations and will be further drawn upon in project selection and design to optimise open space outcomes.

### Identify

#### Will the open space be renewed or upgraded?

##### Renewal

Replacing an asset with one that performs the same core function, even if it is better quality. It applies to assets that are damaged or at end-of-life.

Playspaces are renewed every 15-20 years. Additional canopy is considered renewal (except for oasis areas)

##### Upgrades

Adding new assets that either serve additional people or provide a new visitor experience.

Upgrades apply, subject to budget, when needing to:

- service a growing population
- meet the infrastructure levels of service where there has been a shortfall
- meet new infrastructure levels of service when a reserve has been reclassified
- compensate for a lack of nearby open spaces (eg Broadmeadows)
- fill a gap in providing for community events

### Prioritise

#### Diverse

Does the project maintain or improve the mix of open space experiences in the neighbourhood?

Does the project support the heritage, places and stories valued by the diverse community?

Is the project in partnership with the Wurundjeri Woi-wurrung?

#### Resilient

Will the project increase canopy cover by 20% - 70% by 2050?

Will the project enhance biodiversity and habitat links?

Will the project enhance capacity to respond to floods or drought?

Will the project increase resilience to high visitor use?

### OPTIMISE

Open spaces designed and maintained to provide a mix of visitor experiences in each neighbourhood

#### Equitable

Does the project benefit communities lacking in access to open space experiences?

Does the project help make open space safer and easier for women and gender diverse people to visit?

#### Accessible

Does the project improve connections and accessibility for people of all ages and abilities?

Does the project improve wayfinding, interpretation, and multi-lingual information?

#### Multi Functional

Does the project support multiple uses of visitor infrastructure?

Does the project improve environmental outcomes for air, water, soil, or reduced materials?

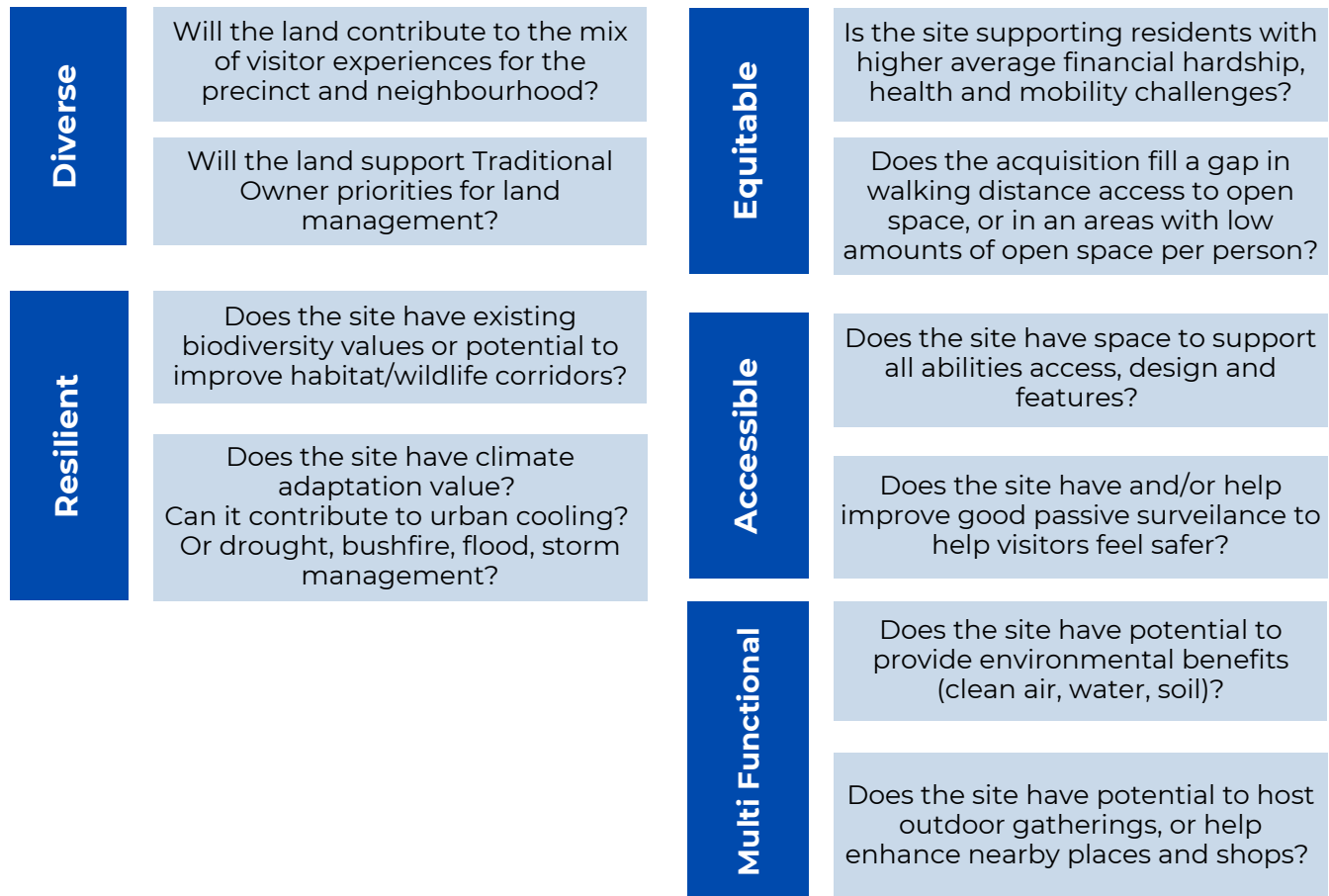
# IMPLEMENTATION

## 4.1 Decision Making Frameworks

### Identifying and prioritising land investment for new open space

This framework has guided 'grow' recommendations and will be further used to help ensure potential land investment will maximise open space outcomes.

Equity is prioritised as the most important outcome.



## GROW

New open spaces in areas of highest visitor and/or ecological needs, especially along waterways

# IMPLEMENTATION

## 4.2 Open Space Infrastructure - Levels of Service

### Infrastructure in Open Spaces

The hierarchy of a reserve - regional, district, neighbourhood or local - relates to the visitors' anticipated length of stay, distance travelled and quality of experience. Size of park also influences the hierarchy.

The primary function of a reserve (see table below) informs the infrastructure required.

|                                   |  |
|-----------------------------------|--|
| <b>Social Recreation</b>          | Casual recreation, gatherings, play and enjoyment of green space and nature  |
| <b>Sport</b>                      | Formal organised sport   |
| <b>Environmental Conservation</b> | Protecting and/or enhancing biodiversity, habitat, cultural or heritage values. <i>Public access may be limited.</i> |
| <b>Urban &amp; Civic</b>          | Gathering place in a busy activity area. Can host organised events, markets, and festivals.                          |
| <b>Tree Reserve</b>               | Nature enjoyment, and urban forest protection, enhancement and cooling   |
| <b>Linear Links &amp; Trails</b>  | Enjoyable walking and cycling links that can also support scenic opportunities                                       |
| <b>Drainage</b>                   | Waterway and drainage protection. <i>Public access may be limited.</i>   |
| <b>Ancillary</b>                  | Infrastructure protection, for example powerline easements. <i>Public access may be limited.</i>                     |

Together the hierarchy and function are used as the basis of the infrastructure *levels of service*.

Please note, the primary function of a reserve can change following a master plan or strategic planning process, or due to a change in environmental or climate change conditions.

### Infrastructure Levels of Service

**Local** - few assets and simple quality designs to cater for nearby residents who walk to the site for short visits.

**Neighbourhood** - designed to cater for the wider community, these spaces typically have a mix of facilities for informal play, social gatherings and sometimes sport.

**District** - a drawcard for a wide range of user groups. These sites accommodate longer stays with high quality infrastructure at more than one activity zone to support multiple social gatherings. It sometimes supports sport or environmental conservation.

**Regional** - These large spaces are often nature based waterways and conservation sites with seating, paths, scenic views. Social recreation and sporting sites include a range of activities that can accommodate use by larger numbers of people.

|                                   | Local       | Neighbourhood                        | District                       | Regional                |
|-----------------------------------|-------------|--------------------------------------|--------------------------------|-------------------------|
| <b>Length of Stay</b>             | up to 1 hr  | 1-2 hrs                              | 2 hrs +                        | 2 hrs +                 |
| <b>Typical Distance Travelled</b> | 400m        | 800m                                 | 2km                            | approx 50km             |
| <b>Visitation Levels</b>          | Low         | Med-high                             | High                           | Very High               |
| <b>Primary Mode of Transport</b>  | Walk, Cycle | Walk, Cycle, Drive, Public Transport | Cycle, Public Transport, Drive | Public Transport, Drive |

### Community Expectations

Residents understandably request Council to provide a wide diversity of visitor infrastructure and nature enhancements in their favourite parks.

Infrastructure levels of service help the community and land developers to understand how Council applies an equitable approach to make sure there are no communities that have less park investment than others.

### Two Interrelated Levels of Service

#### Infrastructure Levels of Service

Sets out the type and number of assets required to be found in open space, depending on the reserve's hierarchy and primary function.

They provide clarity regarding the expected infrastructure, minimise unnecessary investment, support equity across the municipality, and ensure a sustainable asset management approach.

Hume's core infrastructure levels of service are set out in Appendix B.

#### Maintenance Levels of Service

Sets out the maintenance frequency and type that will be undertaken at parks depending on their hierarchy. The maintenance levels of service will be updated to reflect this strategy.

## IMPLEMENTATION

### 4.3 Priority Actions

To implement the key policy directions, achieve the outcomes proposed and see fruition of the vision for the future of open space, the following priority actions are proposed.



**Partner with Wurundjeri Woi-wurrung to better reflect cultural and ecological values in open spaces with an emphasis on waterways**



**Enhance the park renewal and upgrade program to better support shade, play, gatherings and events, culture, connections and placemaking**



**Amend the planning scheme to better protect open space and enable supporting developer contributions**



**Enhance the urban forest program to create cooler shadier open spaces for all to enjoy**



**Continue park maintenance program including climate adaptation, and new initiatives for litter and dumping prevention**



**Establish a strategic land investment program to help more urban homes be within 400m walk of open space**

# IMPLEMENTATION

## 4.4 Implementation Plan

An implementation plan drawing on the deliveries below will be developed to determine timing priorities, business cases and funding sources.

### Protect

- P1 Ecological Conservation**  
 Implement Conservation Management Plans for all nature reserves.
- P2 Wurundjeri Woi-wurrung Cultural Values**  
 In addition to undertaking regulatory requirements, develop an ongoing partnership with Wurundjeri Woi-wurrung Cultural Heritage Aboriginal Corporation (WWCHAC) to support cultural values, interpretive education and return of Country.
- P3 Planning Scheme and Land Administration**  
 Rezone open spaces to protect park status (approximately 28% of Hume’s open space does not have an PPRZ or PPCZ zone)  
 Work with State Government to ensure all Crown land has Council or another Committee of Management assigned.
- P4 Park Maintenance and Adaptation**  
 Continue park maintenance to deliver horticulture, turf, tree, and asset management. Confirm maintenance levels of service. Apply a revised sustainable funding model to respond to increasing climate and emergency management costs arising from droughts, storms, floods and heatwaves.
- P5 Education and Enforcement**  
 Undertake expanded program to prevent litter and dumping in open space.

### Optimise

- O1 Urban Cooling**  
 Deliver urban forest program for open space
- O2 Park Renewal/Upgrade**  
 Increase park renewal program to meet target of all play spaces to be renewed within 15-20 years. Confirm infrastructure levels of service. Review distribution of play equipment in local open spaces to determine where any can be rationalised or upgraded.
- O3 Nature Based Walking and Cycling**  
 Progressively deliver strategic shared use trail extensions within open space. This will support relaxed visitor experiences within reserves, and in some areas contribute to the wider cycling network.
- O4 Expand Visitor Experiences**  
 Progressively deliver new outdoor gathering spaces and new dog off-leash spaces, while continuing to improve our active sport, social recreation and nature-based visitor experiences.
- O5 Community Engagement**  
 Deliver more web-based information to encourage more people to visit our parks. Increase signage and interpretative information in parks to help people better connect to their neighbourhoods.

### Grow

- G1 Open Space Equity Investment Program**  
 Undertake feasibility studies to confirm land investment priorities for Council in providing open space to fill ‘gap areas’ and ‘safety and connection areas’. Where feasible, commence priority acquisition and embed an ongoing program of land investment supported by developer contributions.
- G2 Biodiversity, Cultural and Waterways Land Investment Program.** Advocate to State Government for ongoing purchase of significant biodiversity areas and waterway corridors. Undertake feasibility studies to confirm land acquisition priorities for Council in protecting critical biodiversity and waterway sites.
- G3 Developer Contributions and Planning Controls.** Use implementation plans as the basis for any review of open space contribution requirements in the Planning Scheme. Advocate and partner with State Government to implement public acquisition overlay for Maribyrnong River and lower Jacksons Creek frontage.
- G4 Outdoor Event Spaces**  
 Investigate feasibility of providing new civic urban plaza and/or outdoor event space in Sunbury. If necessary, investigate land for large outdoor events in the east of the municipality

## IMPLEMENTATION

### 4.5 Funding

Providing quality open space is an important community service providing multiple benefits to Hume's community and environment.

The Open Space Strategy will support future budget bids seeking to deliver identified priorities. Financial commitments will be made via Council's annual and long term budget processes.

#### Maintenance and Renewal Funding

Funding for maintaining open space is provided by Council's rate revenue and delivers horticulture, turf, tree, asset management, waste, education and enforcement to protect and renew over 1950ha of Council-managed open space.

Increased construction and approval costs due to supply, regulatory and community expectation changes have increased pressure on the funding. Emergency response works in response to storms, flooding and heatwaves are also increasing.

Renewal of all play equipment within 15-20 years needs to increase from around 7 to 16 reserves a year. Similar increases in servicing are needed in other areas simply to maintain existing parks and landscapes.

#### Upgrade and Land Investment Funding

Compared to maintenance, funding for upgrades and new land generally have additional funding sources available.

- *Open Space Contributions* collected via the Subdivision Act 1988. This is collected for Hume's established suburbs at a rate between 1-5% of project costs. This is almost always a financial contribution however it could be a land contribution. The contribution rates are low and need to be reviewed.
- *Developer Contributions* collected via the Planning and Environment Act 1987 can be a financial or land contribution. This is collected for Hume's growth areas in accordance with State Policy at a rate of 10% (with between 2.03% and 4.48% allocated for local parks). The contribution funding rates are low and need to be reviewed.
- *Partnerships* are valuable. For example
  - working with Melbourne Water on open space assets along Moonee Ponds Creek and Attwood Creek.
  - working with DEECA on Jacksons Creek biik wurrdha Parklands.
  - working with developers on new parks
- *Grants* are available for new initiatives such as revegetation, trail upgrades and more

#### Next steps

- Continued review and monitoring of asset **maintenance costs** and levels of service to ensure new costs pressures are addressed
- Expenditure of **open space contributions** will be strategically aligned to the priorities in this Open Space Strategy. This includes identified upgrades, and additional land in gap areas such as Broadmeadows. Consider the impact of new Melbourne Airport Overlay on subdivisions and the funding implications for open space.
- The **strategic open space land investment program** will progress from gap analysis into feasibility studies. The most feasible sites will be presented as budget bids for acquisition.
- Proactive approach to **partnership** initiatives set out in this Open Space Strategy. For example, with State Government for Maribyrnong River Parklands, with Dept of Housing for open space links, and voluntary urban design frameworks with business.
- Review and update **open space contribution** rates collected via the Subdivision Act 1988
- Undertake review, implementation plan, and cl. 53.01 **planning scheme amendment** for developer contributions to more accurately reflect the costs of providing new open space land or upgrades to service new residents.

# 5. PRECINCT PROFILES



# PRECINCT PROFILES

## 5.1 Precinct Level Needs Assessment

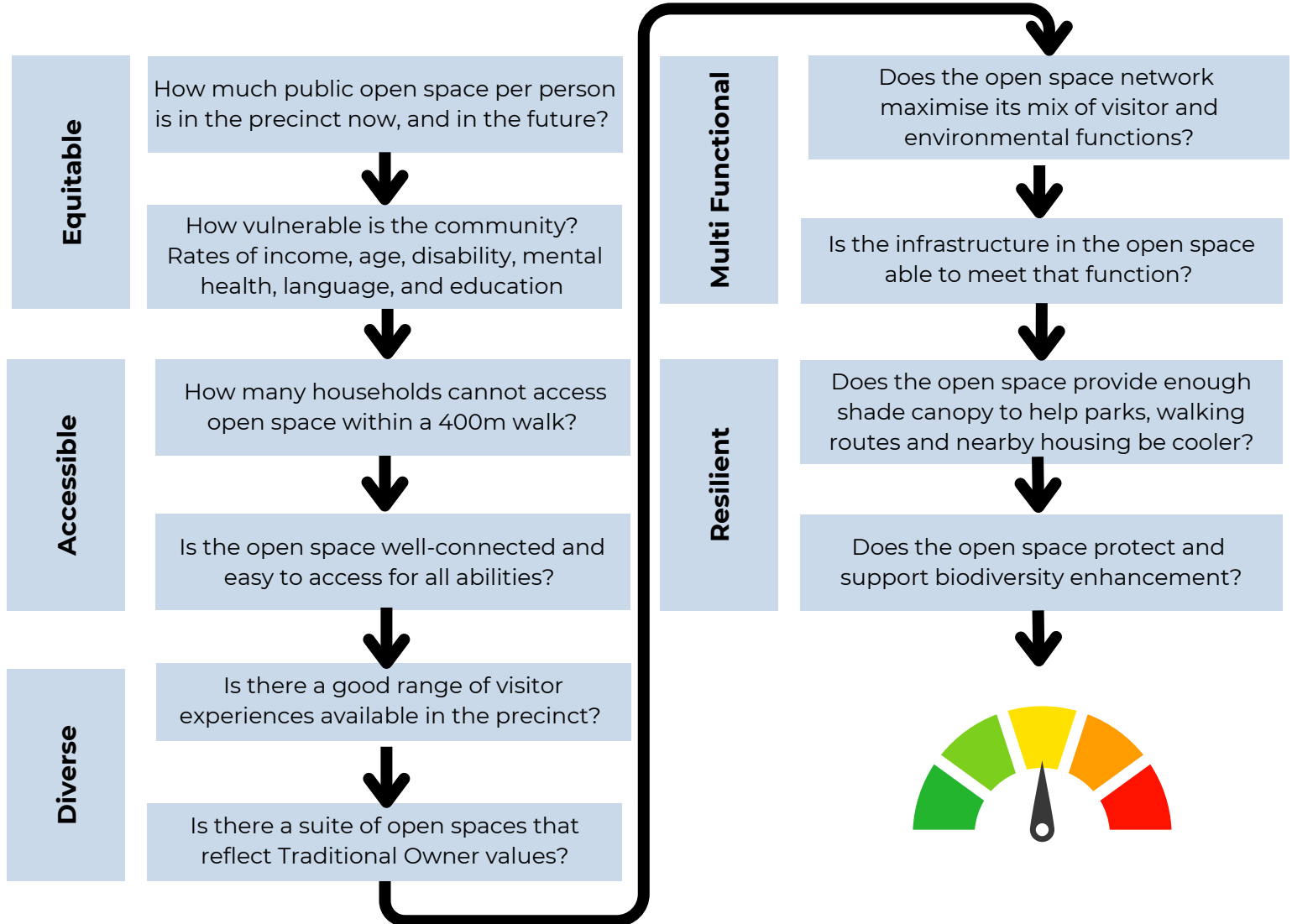
A needs assessment has been undertaken for each precinct.

The result is an overarching indicator for each precinct.



This process helped prioritise precinct needs for open space.

Summary profiles are provided for 13 precincts across Hume.





# 6. GLOSSARY



## GLOSSARY

| Term  | Definition   |
|---|--|
| <b>Accessible</b>                                 | Open spaces that allow visitor access and have clear entry points.   |
| <b>Accessibility</b>                              | Open spaces that are designed for use by people of all abilities. Also known as 'universal design' and 'design for all-abilities'.   |
| <b>Alternate water source</b>                     | Using non-potable sources of water, such as recycled water, harvested stormwater or rainwater tanks.<br>Hume's <i>Integrated Water Management Plan</i> guides the use and opportunities for using alternate water sources in a time of climate change.   |
| <b>Civic Urban Plaza</b>                          | A public space for formal and informal gatherings including entertainment events, markets, festivals and information sharing.<br>They serve as a focal point and are located near significant buildings and public transport and include internet and digital infrastructure.<br>Hume's urban plazas include Broadmeadows Global Learning Centre and upcoming Hume Central, Olsen Place and Dallas Activity Centre.  |
| <b>Committees of Management</b>                   | Land acquired by State Government is known as Crown land. Once purchased a voluntary Committee of Management may be appointed for its management. This can be Traditional Owners, Council, sporting groups, or another non-profit organisation.  |
| <b>Conservation Management Plan</b>               | Sets out the objectives to improve or maintain the natural values within each conservation reserve or revegetation area. The objectives then drive the operational works and ensure that its implementation is strategic and meeting Federal and State legislative obligations and biodiversity aims.  |
| <b>Conservation Values</b>                        | An overarching term to reflect the range of Federal, State and Local biodiversity and habitat values to be protected and enhanced through legislation, policy, and management.<br>Hume's <i>Land and Biodiversity Plan</i> guides the management of conservation values across Hume.   |
| <b>Crown Land</b>                                 | Crown land is held by the Crown (the King) of the Commonwealth of Australia and the State of Victoria. For this strategy, Crown land refers to State managed land unless identified as 'Crown - Commonwealth'.<br>Crown land can be reserved for a particular public use, or unreserved. The land can be reserved for different purposes including nature, conservation, parks and reserves. Unreserved Crown Land has not yet been set aside for a particular public use.   |
| <b>Cultural Heritage Management Plans (CHMPs)</b> | A Cultural Heritage Management Plan (CHMP) is a written report prepared by a Heritage Advisor. It includes results of an assessment of the potential impact of a proposed activity on Aboriginal cultural heritage. It outlines measures to be taken before, during and after an activity in order to manage and protect Aboriginal cultural heritage in the activity area.<br>A CHMP is required when a 'high impact activity' is planned in an area of 'cultural heritage sensitivity'. These terms are defined in the Aboriginal Heritage Regulations 2018. In these circumstances, planning permits, licences and work authorities can't be issued unless a CHMP has been approved for the activity. |

| Term                             | Definition  |
|----------------------------------|---|
| <b>Developer contributions</b>   | Developers and government share responsibility for providing infrastructure to support population growth. Developers may contribute to infrastructure by: the payment of money; providing land; constructing infrastructure on behalf of public authorities.<br>Open space contributions are provided via the <i>Subdivision Act 1988</i> ; or via cl 53.01 of the planning scheme, Development Contributions Plans (DCP), Infrastructure Contributions Plans (ICP) or s173 voluntary agreements under the <i>Planning and Environment Act 1987</i> .   |
| <b>Dogs in open space</b>        | Access for dog off leash activities can vary. Some locations are large open areas primarily for dog use, while fenced off-leash areas offer the opportunity for dogs to exercise in a controlled environment. These areas may include open ball play areas, rummaging environments and exercise equipment. There are also shared open spaces with restricted access such as sports grounds or time restrictions due to proximity to adjacent uses such as schools. Signage showing boundaries and dog owner responsibilities is at all off leash areas.<br>All public areas of Hume are gazetted as on-lead areas for dogs. The exception are areas listed as 'dog off-leash areas' or 'dog prohibited' areas. See Appendix C |
| <b>Drainage</b>                  | A primary function of an open space that acknowledges its role of preventing flooding of adjacent areas. It is rarely flooded and provides valuable open space for most of the time. Waterway land has a primary function of drainage even though visitors may feel its primary function is social recreation.  |
| <b>Equity</b>                    | Equity refers to fairness and social justice, and is distinguished from equality. Equality means providing the same to all, and equity recognises that we do not all start from the same place and adjustments are needed to help address imbalances.<br>Hume's <i>Social Justice Charter</i> commits to delivering policy, programs and services that support equity and fairness.   |
| <b>Encumbered open space</b>     | Open space that is encumbered by infrastructure or functions can limit their visitor access and landscaping potential. Despite these limitations, most sites are accessible.<br>The range of encumbrances includes 'drainage' 'pipetracks' 'conservation' 'electricity easement' 'rail reservation' and 'proposed road'.  |
| <b>Established areas/suburbs</b> | Refers to the older urbanised areas of Hume including Sunbury, Bulla and the southern suburbs of Gladstone Park, Tullamarine, Westmeadows, Jacana, Broadmeadows, Coolaroo, Dallas, Meadow Heights, Roxburgh Park, Campbellfield, Thomastown and Fawkner.  |
| <b>Events</b>                    | Outdoor events held in Hume can be Council, community or business led. It can include festivals, civic events, markets, and can be free or ticketed, one off or recurring. Large events are over 5,000 people. Events with less than 100 people are classified as 'outdoor gatherings'.<br>Hume's <i>Events and Festivals Strategy</i> guides events using open space.  |

| Term                          | Definition   |
|-------------------------------|--|
| <b>Exercise equipment</b>     | Also known as fitness equipment. Installation supports free public use by park visitors.   |
| <b>Formal sports</b>          | Structured sports organised by a club, association, school or community group and participation is by being a club member or on a fee paying basis. Hume's <i>Outdoor Sports Strategy</i> guides formal sports use of open space.  |
| <b>Function of open space</b> | The primary and secondary function of all open spaces in Hume are classified to ensure decisions are made in the context of this purpose.<br>The functions include: social recreation, sport, environmental conservation, tree reserve, urban and civic, linear links and trails, drainage and ancillary. All open spaces have an urban greening function.<br>The function of an open space can change if agreed in a masterplan, concept plan or strategic planning process. It can also change in response to environmental or climate change impacts on an open space. See Section 2.9  |
| <b>Feasibility Study</b>      | A feasibility study is an assessment of the practicality of a proposal. It is applied in this strategy to ensure regulatory assessments, costs and community sentiment is confirmed prior to progressing a project.  |
| <b>Gap areas</b>              | The Open Space Strategy seeks equity by providing open space for all suburbs. Households with open space within a 400m walk is the measure.<br><i>A residential gap area</i> is identified when more than 50 homes have further than 400m to walk to open space.<br><i>A connectivity gap area</i> is identified when an area has access, visibility or accessibility gaps that require land acquisition or subdivision to resolve.<br><i>Biodiversity and cultural gap areas</i> are identified where acquisition is needed to protect sites of high value ecological and cultural significance.<br>The 'land investment gap areas program' includes gap analysis, feasibility studies, community engagement, budget bids and land procurement. |
| <b>Growth areas /suburbs</b>  | New suburbs planned and created since 2010. These suburbs include parts of Sunbury, Craigieburn, Greenvale, Mickleham, Kalkallo, and Somerton.   |
| <b>Heritage</b>               | The legacy of people, culture, and environments inherited from the past. In its broadest sense, heritage includes natural and built landscapes, physical artefacts, and cultural forms (e.g. music, literature, art, folklore, monuments), intangible culture (values and traditions, customs and practices, spiritual beliefs, language).   |
| <b>Habitat corridor</b>       | A habitat corridor is a link for wildlife, generally consisting of native vegetation, which joins two or more areas. Corridors are critical for the maintenance of ecological processes including allowing for the movement of animals and the continuation of viable populations.   |

| Term                           | Definition   |
|--------------------------------|--|
| <b>Hierarchy of open space</b> | All open spaces in Hume are classified under the hierarchy of local, neighbourhood, district or regional. This scale informs the levels of service needed for infrastructure and maintenance.<br>The hierarchy is based on expected length of stay; distance travelled; and the "quality" of experience which is related to the number and type of amenities, equipment and services provided. Size also influences the categorisation of a park but there are exceptions. See 2.9.  |
| <b>Informal recreation</b>     | Where activity is initiated by individuals rather than by a club or organisation.  |
| <b>Irrigation</b>              | Passive irrigation uses gravity to direct rainfall to landscapes instead of to stormwater drain.<br>Active irrigation refers to artificially applying water to a landscape in a controlled manner using pipes and pumps.<br>Temporary irrigation refers to active irrigation required for plant establishment. This is generally two years and longer if needed.   |
| <b>Kick about area</b>         | Open grassed area allowing for ball play and other informal play.  |
| <b>Levels of Service</b>       | <i>Infrastructure Levels of Service</i> - sets out the type and number of assets required in open space and is dependent on the reserve's hierarchy and primary function. They clarify the expected infrastructure, minimise unnecessary investment, support equity across the municipality, and ensure a sustainable asset management approach.<br><i>Maintenance Levels of Service</i> - sets out the maintenance frequency and type that will be undertaken at parks depending on their hierarchy and primary function. Section 4.2   |
| <b>Masterplan</b>              | A <i>Masterplan</i> is a spatial plan that sets the long term strategic direction for parklands, regional parks, district parks, and some public realm areas. It balances multiple public benefit outcomes and includes short, medium and long term actions.   |
| <b>Landscape Concept Plan</b>  | The endorsement of a masterplan sets community expectations and provides a strategic and advocacy basis for funding, grant applications and partnerships. Council funding of masterplan actions will be considered via its annual budget prioritising process.   |
| <b>Detailed Design Plan</b>    | A <i>Landscape Concept Plan</i> is for local parks, neighbourhood parks and stages or areas of a Masterplan. It identifies short-term actions based on site classification, surrounding context, strategic priorities and community need. A budget for construction will be defined and the Plan will propose and arrange elements within this context.<br>A <i>Detailed Design or Detailed Documentation Plans</i> are a set of drawings that identify how each element of the <i>Landscape Concept Plan</i> will be constructed. They identify size, quantity, materials, colours, finishes and measures for quality. These are supported by a <i>specification</i> that provides further detail including inspections of works and maintenance requirements. These documents are used for tendering and construction. |

| Term  | Definition  |
|---|---|
| <b>Nature Conservation &amp; Growing Grass Frog Areas</b> | Conservation Areas designated as areas of high biodiversity value set out in Victoria's <i>Biodiversity Conservation Strategy for Melbourne's Growth Corridors (2013)</i> within the Melbourne Strategic Assessment (MSA) Program area.   |
| <b>Nature Reserve</b>                                     | Conservation and revegetation areas managed by Council include 'Nature Reserve' in their name, unless the reserve also has other functions such as social recreation.   |
| <b>Nature-based experiences</b>                           | Refers to visitor experiences that prioritise connecting people to nature, walking, cycling, sitting, looking at plants and wildlife, reflecting, relaxing and enjoying scenic views.   |
| <b>No net loss of open space</b>                          | Land cannot be excised or removed from Hume's open space network unless replacement land is created in an open space gap area.<br><br>Any reallocation of open space from areas of generous supply to gap areas can only be supported if the removal of the open space does not detract from ecological, cultural, placemaking, and safety values.  |
| <b>Oasis area</b>   | Oasis areas are a landscape feature, not a park function. They may be designated for a portion of a reserve or an entire reserve. They are inviting for people to visit or walk through even on hot days. They are supported by irrigation, ideally from recycled water to help with climate resilience. They are designed to achieve 70% canopy cover by 2050.   |
| <b>Open space</b>   | 'Public open space' in this strategy adopts Victoria's ' <i>Open Space for Everyone</i> ' definition:<br><br>Public land and waters that provide for one or more of these purposes: outdoor recreation; leisure; environmental and cultural benefits; visual amenity; off-road active transport.<br><br>'Public open space' is abbreviated to 'open space' in this strategy.  |
| <b>Outdoor Gathering</b>                                  | Outdoor gatherings held in open space refer to small events of up to 100 people. These are often informal events organised by community members such as children's parties or work barbecues.<br><br>Outdoor gathering in open space will increase as population grows and backyards shrink. Some neighbourhood parks and most district parks can support outdoor gatherings (power, water, shelter, public toilets and a best-fit maintenance schedule).<br><br>Hume's <i>Events and Festivals Strategy</i> supports outdoor gatherings. |
| <b>Park maintenance</b>                                   | Council maintenance of parks includes teams supporting horticulture, turf, trees, irrigation, asset management, play, waste, education and enforcement. It includes emergency responses to storms, floods, and heatwaves to ensure safe and healthy parks.  |

| Term                                   | Definition  |
|--|---|
| <b>Parklands</b>                       | Parklands define larger open spaces that can include different parks or activity nodes. For example, Bulla Parklands, and waterways with multiple parks such as Blind Creek Parklands and Aitken Creek Parklands.   |
| <b>Placemaking</b>                     | Creating quality places that the community care about, connect with, and want to spend time in. A placemaking approach improves the urban vitality of public spaces and the health, happiness and well-being of the people who use them.  |
| <b>Park Renewal</b>                    | Park renewal addresses landscape, trails, canopy and if relevant, visitor experiences such as play, exercise, shelters, viewing areas.  |
| <b>Play equipment</b>                  | Fixed structures for play such as swings, slides and climbing frames. Play elements installed in district, neighbourhood and some local parks where social recreation is the primary purpose. Playspaces do not always need play equipment.   |
| <b>Playspace renewal</b>               | Replacing an asset with one that performs the same core function, even if it is better quality. It applies to assets that are damaged or at end-of-life. Playspaces are renewed every 15-20 years. This also applies to exercise equipment renewal. Additional canopy is considered renewal (except for oasis areas).<br><br>Playspace renewal may be part of a park renewal project or standalone.   |
| <b>Playspace/Park upgrade</b>          | Adding new assets that either serve additional people or provide a new visitor experience. Upgrades apply when needing to: <ul style="list-style-type: none"> <li>• service a growing population</li> <li>• meet a shortfall in the infrastructure levels of service</li> <li>• meet new infrastructure levels of service when a reserve has been reclassified</li> <li>• compensate for a lack of nearby open spaces</li> <li>• fill a gap in providing for community events.</li> </ul> |
| <b>Precinct Structure Plans (PSPs)</b> | A Precinct Structure Plan (PSP) is a land use and infrastructure plan guiding the form of subdivision and new development in growth areas. All development in needs to be generally in accordance with the PSP.   |
| <b>Precincts</b>                       | Hume uses 13 areas called precincts to deepen its analysis and planning. These align with the <i>Community Infrastructure Plan 2023</i>   |
| <b>Restricted open space</b>           | Open space that is not available and accessible to the community. This can be to protect ecological and cultural assets or to maintain public safety. If an open space reserve has some areas that are visitable, it is not classified as restricted open space.  |
| <b>Recreation Reserve</b>              | Refers to a district level reserve with a primary function for sport.   |

| Term                      | Definition   |
|---------------------------|--|
| <b>Recycled water</b>     | One source of alternative water that reduces the demand for valuable potable water. Recycled water will increase resilience in a time of drought when potable water restrictions apply. Recycled water requires energy, which should come from renewable sources.  |
| <b>Reserve</b>            | Each open space is considered a reserve. Some reserves with social recreation infrastructure are named parks.  |
| <b>Riparian land</b>      | The land along the edges of waterbodies. For Hume open space, riparian land can range from mid waterway to between 30-200 metres either side depending on the ecological, cultural and flooding values of the area.  |
| <b>Social Recreation</b>  | Open space with a primary or secondary function of social recreation provides informal recreation, gatherings, play and enjoyment of green space and nature.   |
| <b>Stony rises</b>        | Small, isolated rocky outcrops that rise abruptly from the landscape at the edges of ancient lava flows that are subsequently weathered by wind and water flows. They are significant to Wurundjeri Woi-wurrung people.  |
| <b>Traditional Owners</b> | <p>The original and ongoing custodians of the lands and water. Traditional Owners have a responsibility to care for our land Country and have a deep physical and spiritual connection to their Country.</p> <p>The Wurundjeri Woi-wurrung people are the Traditional Owners of land known as the City of Hume.</p> <p>The Wurundjeri Woi-wurrung people are represented by the Wurundjeri Woi-wurrung Cultural Heritage Aboriginal Corporation (WWCHAC) as the 'Registered Aboriginal Party' appointed under the <i>Aboriginal Heritage Act</i> to be the primary guardians, keepers and knowledge holders of Aboriginal Cultural Heritage for their Country.</p> |
| <b>Tree Canopy</b>        | The uppermost trees or branches of trees in a forest, forming an almost continuous layer of foliage. In cities, also known as the 'urban canopy'.  |
| <b>Tree Reserve</b>       | Open space with a primary function of tree reserve will prioritise tree growth over other infrastructure provision. Tree reserves provide nature enjoyment, and urban forest protection, enhancement and cooling. Tree reserves are generally small reserves which is why infrastructure other than trees and vegetation is limited.   |
| <b>Urban Canopy Cover</b> | Defined as the percentage foliage cover provided by trees within the urban landscape. Canopy trees are defined as vegetation that is three metres high or taller above the natural ground level.   |

| Term  | Definition   |
|---|--|
| <b>Urban Cooling</b>                          | The reduction of temperatures in urban areas (often known as the urban heat island). Open space can contribute to urban cooling by increasing vegetation to increase shade, reduce heat in the built surfaces and increase cooling through evapotranspiration. Protecting and enhancing waterbodies and surrounding breezes also supports urban cooling.   |
| <b>Urban Forest</b>                           | <p>Urban forests are made up of public and private trees and understorey vegetation that occurs within private properties, streets, parks, waterway corridors, conservation areas and other public spaces and includes the physical environment (air, soil and water) that supports them. In Hume, the urban forest is defined as being within the Urban Growth Boundary across all land zoning and tenure.</p> <p>In this strategy, urban forest relates to public open space reserves.</p> |
| <b>Waterways</b>                              | <p>Waterways include rivers, creeks, streams and adjacent ephemeral water bodies such as billabongs and wetlands.</p> <p>It includes named and unnamed waterways. The named waterways are based on the waterways layer of the 'Areas of cultural heritage sensitivity' in the Aboriginal Heritage Regulations 2018. Section 3.3</p>  |
| <b>Visitable</b>                              | Open space reserves that the public can access. It includes reserves that may have restricted areas as long as there is some area that is visitable. This is because there are health and wellbeing benefits in walking to and viewing scenic open spaces that cannot be accessed.   |
| <b>Waterplay</b>                              | Waterplay refers to opportunities to connect to water in open space. This could include fishing or kayaking, and also water fountains, splash parks and mist features.   |
| <b>Wurundjeri Woi-wurrung Cultural Values</b> | Wurundjeri Woi-wurrung Cultural Values go beyond heritage values to also consider cultural landscapes and cultural significance. Cultural significance related to cultural beliefs, customs, spiritual attachment, the archeological record, colonial settler relations, the aesthetic and environmental attributes, and the association held by the Wurundjeri Woi-wurrung people.  |

# APPENDICES



# APPENDIX A - WATERWAY PUBLIC OWNERSHIP



## Maribyrnong River

A State significant waterway with its source in Bulla at the confluence of Jacksons and Deep Creek. 5 parcels in Crown Commonwealth ownership, 1 parcel in Crown State ownership. 23 parcels in private ownership. Its tributary **Arundel Creek** is all in private or Crown Commonwealth ownership



## Merri Creek

The marram baba parklands will increase public ownership. Enjoyed at galada tamboore, Northpark Nature Reserve etc. Tributaries:

- **Kalkallo Creek** Mix of public and private ownership. John Laffan Reserve
- **Aitken Creek** All in public ownership following pending PSP completion. Eg Craigieburn Gardens, Burt Kur Min Reserve, Highlands Lake
- **Malcolm Creek** All in public ownership except confluence and headlands. Eg Centennial Park Drive Reserve
- **Merlynston Creek** Most in public ownership with more to be negotiated. Enjoyed at Jack Roper Reserve, Seabrook Reserve. Its tributary **Campbellfield Creek** is partly in public ownership



## Jacksons Creek

The central 'biik wurrdha' parklands reach will increase public ownership. Enjoyed at The Nook, Emu Bottom Wetlands, Jacksons Hill Reserve. Its tributaries include:

- **Blind Creek** All in public ownership except confluence with Jacksons Ck and headwaters. Includes Sunbury Recreation Reserve. Its tributary **Heyson Drive Drain (Creek)** almost all in public ownership.
- **Kismet Creek** All in public ownership except headwaters. Enjoyed at Spavin Lake. Its tributary Billy Goats Creek is all in private ownership.
- **Harpers Creek** Public ownership gradually increasing. Eg Wanginu Park
- **Longview Creek** All in private ownership.



## Moonee Ponds Creek

From its source in Oaklands Junction, all but headlands are in public parkland. Enjoyed at Woodlands Historic Park, Jacana Valley Parklands, Westmeadows Reserve etc. Its tributaries include:

- **Yuroke Creek.** All in public ownership. Eg Broadmeadows Valley Park. Its tributaries include:
  - **Brodies Creek.** Public ownership gradually increasing.
  - **Greenvale Drain (Creek).** All in public ownership
  - **Otways Crescent Drain (Creek).** All in public ownership
  - **Shanklands Drain (Creek).** All in public ownership
- **Steele Creek** and **Steele Creek North.** All in public ownership or Airport
- **Attwood Creek.** Almost all in public ownership



## Deep Creek

Almost all in private ownership except Trap Street Reserve, Bulla Parklands, Bulla Crown Lands, Bulla Bulla Streamside Reserve, Konagaderra Bridge Reserve, Martin Dillon Reserve. Its tributary **Konagaderra Creek** is all in private ownership.

**Emu Creek.** All in private ownership.

**Kororoit Creek East Branch.** All in private ownership

Existing or Planned  
Public Ownership



## APPENDIX B

# Open Space Infrastructure Proposed Levels of Service

### Local

These spaces contribute aesthetically to the landscape and are generally used for daily recreational activities like walking the dog or playing on a playground after school. They can reach 1ha in size however are usually much smaller.

Local parks are designed and managed to cater for residents who live close by. They are not designed to host events or sports, and are intended for short stays of an hour or less.

Park infrastructure must be made of robust materials with easily replaceable components to support maintenance. Sustainable materials are preferred.

Irrigation is not supported in local parks, except where Council determines it has high visitation levels or special horticultural requirements. Temporary irrigation can be provided for plant establishment.

All parks will have healthy tree canopy between 20-50% tree canopy cover and higher for tree reserves and oasis areas.

Additional design details for infrastructure is provided in the Hume Landscape Guidelines.

|   | Open Space Function      |                   |              |                            |
|---|--------------------------|-------------------|--------------|----------------------------|
|   | Linear Tracks and Trails | Social Recreation | Tree Reserve | Environmental Conservation |
| <b>Infrastructure</b>                                 |                          |                   |              |                            |
| Bicycle Racks   | 0                        | 0                 | X            | X                          |
| Drinking Fountain/Tap                                 | 0                        | 0                 | X            | X                          |
| Fencing/ Bollards                                     | 0                        | 0                 | 0            | 0                          |
| Garden Beds   | 0                        | 0                 | 0            | X                          |
| Kickabout Area  | X                        | 00                | X            | X                          |
| Lighting – Safety/Timed After Hours                   | 0                        | X                 | X            | X                          |
| Paths - Shared - Pedestrian and Cycle - 2.5-3m        | 0                        | 0                 | X            | 0                          |
| Paths - Primary - Pedestrian 2.0m                     | 0                        | 0                 | X            | 0                          |
| Paths - Secondary - Pedestrian 1.5m                   | 0                        | 0                 | 0            | 0                          |
| Play Space  | X                        | 0                 | X            | X                          |
| Public Art  | X                        | 0                 | X            | X                          |
| Public Litter Bins                                    | 0                        | 0                 | X            | X                          |
| Seating - chair with back and arms                    | 0                        | 000               | 0            | 0                          |
| Seating – picnic setting                              | 0                        | 0                 | X            | 0                          |
| Seating - other                                       | 0                        | 0                 | 0            | 0                          |
| Shelter   | X                        | 0                 | X            | X                          |
| Tree Canopy   | 000                      | 000               | 000          | 0                          |
| Signage - Interpretive/Wayfinding/Park Entry/Advisory | 0                        | 0                 | X            | 0                          |

**All other infrastructure is not permitted unless otherwise agreed**

**X - Not permitted**  
**0 - May have**  
**00 - Should have**  
**000 - Must have**

## APPENDIX B

# Open Space Infrastructure Proposed Levels of Service

### Neighbourhood

These spaces typically have a mix of facilities and amenities. They are generally sized between 1-5 ha and have features that attract a wider community.

Neighbourhood sport sites have facilities for one sport, such as one oval. They are not lit for nighttime use and typically cannot host tournaments or events.

Infrastructure must be made of robust materials with easily replaceable components for ongoing maintenance. Sustainable materials preferred.

Irrigation is not supported in neighbourhood parks, except where Council determines it has high visitation levels or special horticultural requirements. Temporary irrigation (up to two years) can be provided for plant establishment.

All parks will have healthy tree canopy between 20-50% tree canopy cover and higher for tree reserves and oasis areas.

Additional design details for infrastructure is provided in the Hume Landscape Guidelines.

|   | Open Space Function |                          |                   |                            |
|---|---------------------|--------------------------|-------------------|----------------------------|
|   | Sport               | Linear Tracks and Trails | Social Recreation | Environmental Conservation |
| <b>Infrastructure</b>   |                     |                          |                   |                            |
| BBQ Facilities  | 0                   | X                        | 0                 | X                          |
| Bicycle Racks   | 000                 | 0                        | 0                 | 0                          |
| Car Parking - Sealed (permeable or passively irrigating adjacent areas) | 000                 | 0                        | 0                 | 0                          |
| Court - Tennis or Netball   | 0                   | X                        | 0                 | X                          |
| Court - Half-Court or Multisport  | 0                   | X                        | 0                 | X                          |
| Dog Off Leash Area (not adjacent to areas of activity)                  | 0                   | 0                        | X                 | X                          |
| Drinking Fountain/Tap   | 000                 | 0                        | 000               | X                          |
| Fencing/Bollards  | 0                   | 0                        | 0                 | 00                         |
| Garden Beds   | 000                 | 0                        | 000               | X                          |
| Kickabout Area  | 0                   | X                        | 000               | X                          |
| Lighting – Safety/Timed After Hours                                     | 0                   | 0                        | 0                 | X                          |
| Outdoor Exercise/mobility equipment                                     | 0                   | 0                        | 0                 | X                          |
| Outdoor Gathering Facilities (power, water, shelter, public toilet)     | 0                   | X                        | 0                 | X                          |
| Paths - Shared - Pedestrian and Cycle - 2.5-3.0m                        | 00                  | 00                       | 00                | 0                          |
| Paths - Primary - Pedestrian 2.0m                                       | 00                  | 00                       | 00                | 0                          |
| Paths - Secondary - Pedestrian 1.5m                                     | 00                  | 00                       | 00                | 0                          |
| Play Space  | 0                   | X                        | 000               | X                          |
| Public Art  | 0                   | 0                        | 0                 | X                          |
| Public Litter Bins  | 000                 | 0                        | 000               | X                          |
| Public Toilets  | 0                   | X                        | 0                 | X                          |
| Scooter/Bike/Pump Track/Skate Elements                                  | 0                   | X                        | 0                 | X                          |
| Seating - chair with back and arms                                      | 000                 | 0                        | 000               | 0                          |
| Seating – picnic setting  | 000                 | 0                        | 000               | 0                          |
| Seating - other   | 0                   | 0                        | 0                 | 0                          |
| Shelter   | 00                  | 0                        | 00                | 0                          |
| Signage - Interpretive/Wayfinding/Park Entry/Advisory                   | 000                 | 0                        | 0                 | 0                          |
| Sports - Field  | 000                 | X                        | 0                 | X                          |
| Tree Canopy   | 000                 | 000                      | 000               | 0                          |

**All other infrastructure is not permitted unless otherwise agreed**

X - Not permitted  
0 - May have  
00 - Should have  
000 - Must have

## APPENDIX B

# Open Space Infrastructure Proposed Levels of Service

### District

These large spaces are designed to attract a wide range of user groups for different purposes and activities, simultaneously.

Supporting infrastructure caters for many visitors, who have mostly driven to the site and expect to stay for multiple hours.

At sport sites it is expected that there will be two or more sport facilities (may be for the same sport) such as two ovals, or an oval and courts for example.

Infrastructure must be made of robust materials with easily replaceable components for ongoing maintenance. Sustainable materials preferred. Bespoke feature infrastructure can be considered in regional parklands.

Irrigation is supported in district parks in areas of high use or special horticultural requirements. This is to be sourced from recycled water or harvested from stormwater unless agreed by Council.

All parks will have healthy tree canopy between 20-50% tree canopy cover and higher for tree reserves and oasis areas.

Additional design details for infrastructure is provided in the Hume Landscape Guidelines.

**X - Not permitted**  
**0 - May have**  
**00 - Should have**  
**000 - Must have**

|   | Open Space Function |                          |                   |                            |
|---|---------------------|--------------------------|-------------------|----------------------------|
|   | Sport               | Linear Tracks and Trails | Social Recreation | Environmental Conservation |
| <b>Infrastructure</b>   |                     |                          |                   |                            |
| BBQ Facilities  | 000                 | X                        | 000               | X                          |
| Bicycle Racks   | 000                 | 0                        | 000               | 0                          |
| Car Parking - Sealed (permeable or passively irrigating adjacent areas) | 000                 | X                        | 000               | 0                          |
| Court - Tennis or Netball   | 0                   | X                        | 0                 | X                          |
| Court - Half-Court or Multisport  | 0                   | X                        | 0                 | X                          |
| Dog Off Leash Area (not adjacent to areas of activity)                  | 0                   | 0                        | 0                 | X                          |
| Drinking Fountain/Tap   | 000                 | X                        | 000               | X                          |
| Event Facilities (power, water, shelter, loading area)                  | 0                   | X                        | 0                 | X                          |
| Outdoor Gathering Facilities (power, water, shelter, public toilets)    | 000                 | X                        | 000               | X                          |
| Fencing/Bollards  | 0                   | 0                        | 0                 | 0                          |
| Garden Beds   | 000                 | 0                        | 000               | X                          |
| Kickabout Area  | 0                   | X                        | 000               | X                          |
| Lighting - Safety/Timed After Hours                                     | 000                 | 0                        | 0                 | X                          |
| Lighting - Sport  | 000                 | X                        | X                 | X                          |
| Outdoor Exercise/mobility equipment                                     | 0                   | X                        | 0                 | X                          |
| Paths - Shared - Pedestrian and Cycle - 2.5-3.0m                        | 00                  | 00                       | 00                | 0                          |
| Paths - Primary - Pedestrian 2.0m                                       | 00                  | 00                       | 00                | 0                          |
| Paths - Secondary - Pedestrian 1.5m                                     | 00                  | 00                       | 00                | 0                          |
| Play space  | 000                 | X                        | 000               | X                          |
| Play space - Waterplay (reticulated system)                             | 0                   | X                        | 0                 | X                          |
| Public art  | 0                   | 0                        | 0                 | 0                          |
| Public toilets  | 000                 | X                        | 000               | 0                          |
| Public Litter Bins  | 000                 | 0                        | 000               | 0                          |
| Scooter/Bike/Pump Track   | 0                   | X                        | 0                 | X                          |
| Seating - chair with back and arms                                      | 000                 | 0                        | 000               | 0                          |
| Seating - picnic setting  | 000                 | X                        | 000               | 0                          |
| Seating - other   | 00                  | 0                        | 00                | 0                          |
| Shelter   | 000                 | 0                        | 000               | 0                          |
| Skate Park  | 0                   | X                        | 0                 | X                          |
| Sports - Field  | 000                 | X                        | 0                 | X                          |
| Signage - Interpretive/ Wayfinding/ Park Entry/Advisory                 | 000                 | 000                      | 000               | 000                        |
| Tree Canopy   | 000                 | 000                      | 000               | 0                          |

**All other infrastructure is not permitted unless otherwise agreed**

## APPENDIX B

# Open Space Infrastructure Proposed Levels of Service

### Regional

These large spaces are often nature based waterways and conservation sites with seating, paths, scenic views. Social recreation and sporting sites include multiple activities that can accommodate use by larger numbers of people who expect to stay for multiple hours.

At sport sites it is expected that there will be facilities for three or more different sports, accommodating competition play and community events.

Infrastructure must be made of robust materials, with easily replaceable components for ongoing maintenance. Bespoke feature infrastructure can be considered in regional parklands.

Irrigation is supported in district parks in areas of high use or special horticultural requirements. This is to be sourced from recycled water or harvested from stormwater unless agreed by Council.

All parks will have healthy tree canopy between 20-50% tree canopy cover and higher for tree reserves and oasis areas.

Additional design details for infrastructure is provided in the Hume Landscape Guidelines.

**X - Not permitted**  
**0 - May have**  
**00 - Should have**  
**000 - Must have**

**All other infrastructure is not permitted unless otherwise agreed**

|   | Open Space Function |                     |                   |                            |
|---|---------------------|---------------------|-------------------|----------------------------|
|   | Sport               | (Waterway) Drainage | Social Recreation | Environmental Conservation |
| <b>Infrastructure</b>   |                     |                     |                   |                            |
| BBQ Facilities  | 000                 | X                   | 000               | 0                          |
| Bicycle Racks   | 000                 | 0                   | 000               | 0                          |
| Car Parking - Sealed (permeable or passively irrigating adjacent areas) | 000                 | X                   | 000               | 0                          |
| Court - Tennis or Netball   | 0                   | X                   | 0                 | X                          |
| Court - Half-Court or Multisport  | 00                  | X                   | 0                 | X                          |
| Dog Off Leash Area (not adjacent to areas of activity)                  | 00                  | 0                   | 00                | 0                          |
| Drinking Fountain/Tap   | 000                 | 0                   | 000               | 0                          |
| Event Facilities (power, water, shelter, loading area)                  | 000                 | X                   | 00                | X                          |
| Outdoor Gathering Facilities (power, water, shelter, public toilets)    | 000                 | X                   | 000               | X                          |
| Fencing/Bollards  | 0                   | 0                   | 0                 | 0                          |
| Garden Beds   | 000                 | 0                   | 000               | X                          |
| Kickabout Area  | 0                   | 0                   | 000               | 0                          |
| Lighting - Safety/Timed After Hours                                     | 000                 | 0                   | 00                | X                          |
| Lighting - Sport  | 000                 | X                   | X                 | X                          |
| Outdoor Exercise/Mobility Equipment                                     | 0                   | X                   | 0                 | X                          |
| Paths - Shared - Pedestrian and Cycle - 2-5-3.0m                        | 00                  | 00                  | 00                | 0                          |
| Paths - Primary - Pedestrian 2.0m                                       | 00                  | 00                  | 00                | 00                         |
| Paths - Secondary - Pedestrian 1.5m                                     | 00                  | 00                  | 00                | 00                         |
| Shelter   | 000                 | 0                   | 000               | 0                          |
| Play space  | 000                 | X                   | 000               | X                          |
| Play space - Waterplay (reticulated system)                             | 0                   | X                   | 0                 | X                          |
| Public Art  | 0                   | X                   | 0                 | X                          |
| Public Toilets  | 000                 | X                   | 000               | 0                          |
| Public Litter Bins  | 000                 | 0                   | 000               | 0                          |
| Seating - chair with back and arms                                      | 000                 | 0                   | 000               | 0                          |
| Seating - picnic setting  | 000                 | 0                   | 000               | 0                          |
| Seating - other   | 00                  | 0                   | 00                | 0                          |
| Scooter/Bike/Pump Track/Skate Elements                                  | 0                   | X                   | 0                 | X                          |
| Sports - Field  | 000                 | X                   | 0                 | X                          |
| Signage - Interpretive/ Wayfinding/ Park Entry/Advisory                 | 000                 | 000                 | 000               | 000                        |
| Tree Canopy   | 000                 | 000                 | 000               | 0                          |

## APPENDIX C

### Off-Leash Dog Areas

All public areas of Hume are gazetted as dog on-lead areas. The exception are areas listed as 'dog off-leash areas' (right).

Access for dog off leash activities can vary.

Most locations are large open areas primarily for dog use. Some have time restrictions as they are shared with sportsgrounds or adjacent to schools.

Fenced off-leash areas, also known as "dog parks" offer the opportunity for dogs to exercise in a controlled environment.

Signage showing boundaries, restrictions and dog owner responsibilities is provided at all off leash areas. In an off-leash area the owner is required to:

- be in sight of their dog and ensure the dog responds to its owner's command whether verbal or visual
- carry a leash, one for each dog, under their control
- comply with site-specific rules and regulations, including time restrictions.

Additional dog off leash areas are needed in all precincts except Precinct 1 Sunbury Rural, Precinct 5 Rural, Precinct 7 Valley and Precinct 8 Broadmeadows. New dog areas are to be large, off-leash and not near busy people areas.

Additional areas will seek gazettal including Elmhurst Park Fenced Off Leash Area, Gladstone Park, Mickleham Dog Park, Kalkallo Dog Park.

Sites with time restrictions must have dogs on-lead between 8am-5pm Monday to Friday.

| Precinct | Designated Dog Off-Leash Areas  | On Active Reserve | Time Restrictions |
|----------|---|-------------------|-------------------|
| 1        | <b>Emu Bottom Wetlands (excluding Horseshoe Bend).</b> 300 Racecourse Road, Sunbury                                   | No                | No                |
| 2        | <b>The Nook.</b> Vaughan Street, Sunbury.   | No                | No                |
| 3        | <b>Eric Boardman Reserve.</b> 224-256 Mitchells Lane, Sunbury   | Yes               | No                |
| 3        | <b>Heysen Drive Reserve.</b> Between Heysen Drive and Reservoir Road, Sunbury   | No                | No                |
| 3        | <b>Langama Park.</b> 89-107 Mitchells Lane, Sunbury.  | Yes               | No                |
| 3        | <b>Spavin Drive Lake.</b> Aldridge Drive, Sunbury.  | No                | No                |
| 3        | <b>Stewarts Lane Nature Reserve.</b> Between Coates Ct, Streeton Ct and south of Stewarts Lane                        | No                | No                |
| 3        | <b>Sunbury Park (including Sunbury Dog Park).</b> 60 Harker St, Sunbury   | No                | No                |
| 3        | <b>Sunbury Recreation Reserve (Clark Oval).</b> Riddell Road, Sunbury   | Yes               | No                |
| 5        | <b>Bulla Recreation Reserve.</b> 17-45 Green Street, Bulla  | Yes               | No                |
| 6        | <b>Bradford Avenue Reserve.</b> 26-40 Bradford Ave, Greenvale   | Yes               | Yes               |
| 6        | <b>Drummond Street Reserve.</b> 11-25 Drummond Street, Greenvale  | Yes               | Yes               |
| 6        | <b>Greenvale Recreation Reserve.</b> Section Road, Greenvale.   | Yes               | No                |
| 7        | <b>Carrick Drive Reserve.</b> 300 Carrick Drive, Gladstone Park   | No                | No                |
| 7        | <b>John Coutts Reserve.</b> 45-48 Katrina Drive, Gladstone Park   | No                | No                |
| 7        | <b>Jack Ginifer Reserve.</b> 206-224 Carrick Drive, Gladstone Park  | Yes               | No                |
| 7        | <b>Leo Dineen Reserve.</b> 52-60 Spring Street, Tullamarine   | Yes               | No                |
| 7        | <b>Trade Park.</b> 241 Melrose Drive, Tullamarine.  | No                | No                |
| 7        | <b>Melrose Drive Reserve.</b> 300 Melrose Drive, Tullamarine  | Yes               | No                |
| 7        | <b>Westmeadows Reserve.</b> 136 Ardlie Street, Westmeadows  | Yes               | Yes               |
| 7        | <b>Willowbrook Reserve.</b> 317 Mickleham Road, Westmeadows   | Yes               | No                |
| 8        | <b>Anderson Reserve.</b> 2-14 Glen Allan Street, Broadmeadows   | Yes               | No                |
| 8        | <b>Broadmeadows Valley Park (including Dog Park).</b> Barry Road (near sporting area & east of NS path), Broadmeadows | No                | No                |
| 8        | <b>Broadmeadows Valley Park - Ripplebrook Reserve.</b> Ripplebrook Drive, Broadmeadows                                | No                | No                |
| 8        | <b>Seabrook Reserve.</b> 20 Goulburn Street, Broadmeadows   | Yes               | No                |
| 8        | <b>Will Will Rook Pioneer Cemetery.</b> 220 Camp Road, Broadmeadows   | No                | No                |
| 8        | <b>Gibb Reserve.</b> 185 Blair Street, Dallas   | Yes               | No                |
| 8        | <b>Laura Douglas Reserve.</b> 57-75 King Street, Dallas   | Yes               | No                |
| 8        | <b>Jacana Reserve.</b> 59-79 Johnstone Street, Jacana   | Yes               | Yes               |
| 8        | <b>Jacana Valley.</b> 157-159 Johnstone Street, Jacana  | No                | No                |
| 9        | <b>Shanklands Linear Parkland (BVP North).</b> Between Somerton & Barry Road, Meadow Heights                          | No                | No                |
| 9        | <b>Lakeside Drive Reserve.</b> 27-51 Lakeside Drive, Roxburgh Park  | Yes               | No                |
| 10       | <b>Bolinda Road Reserve.</b> Via Horne Street, Campbellfield  | No                | No                |
| 10       | <b>Seth Raistrick Reserve.</b> 1678-1700 Sydney Road, Campbellfield   | Yes               | No                |
| 11       | <b>Progress Reserve.</b> 27-59 Almurta Avenue, Coolaroo.  | Yes               | Yes               |
| 11       | <b>Aitken Creek Reserve.</b> Between Hothlyn Drive and railway line, Craigieburn                                      | No                | No                |
| 11       | <b>Craigieburn Dog Park.</b> 127-147 Craigieburn Rd (rear Craigieburn Leisure Centre) Craigieburn                     | No                | No                |
| 11       | <b>DS Aitken Reserve.</b> 136-170 Craigieburn Road, Craigieburn   | Yes               | No                |
| 11       | <b>Hothlyn Drive Reserve.</b> 110-118 Hothlyn Drive, Craigieburn  | Yes               | Yes               |
| 11       | <b>Hume Tennis &amp; Community Centre.</b> Cnr Marathon and Newbury Boulevards, Craigieburn                           | No                | Yes               |
| 11       | <b>Mt Ridley Conservation Reserve.</b> Mt Ridley Road, Craigieburn  | No                | No                |
| 11       | <b>Newbury Park.</b> Cnr Newbury and Grand Boulevards (west of hockey fields), Craigieburn                            | No                | No                |
| 11       | <b>Victor Ian Foster Reserve.</b> 16-32 Pines Way, Craigieburn  | Yes               | No                |

## APPENDIX C

# Dog Prohibited Areas

Some areas are gazetted as prohibited for dog access, even if the dog is on a lead.

The areas are prohibited to protect ecological, cultural and heritage sensitivities.

The list is provided on the right.

Additional prohibited areas will be gazetted if greater protection is needed for sites of sensitivity.

| Precinct | Designated Dog Prohibited Areas  |
|----------|--|
| 1        | <b>Albert Road Nature Reserve.</b> 110 Albert Road, Sunbury                      |
| 1        | <b>The Parkway Reserve.</b> 755 Racecourse Road (western section), Sunbury       |
| 3        | <b>Evans Street Grasslands.</b> 128 Evans Street,, Sunbury                       |
| 3        | <b>Mumilam Korobine.</b> 76 Fullwood Drive and 155 Phillip Drive, Sunbury        |
| 4        | <b>Sunbury Cemetery.</b> 88 Shield Street, Sunbury                               |
| 5        | <b>Martin Dillon Reserve.</b> Wildwood Road (near 400), Wildwood                 |
| 8        | <b>Maygar Grasslands.</b> 11 Academy Drive, Broadmeadows                         |
| 10       | <b>Somerton Red Gum Reserve.</b> 193B Hume Highway, Somerton                     |
| 11       | <b>Amberfield Grasslands.</b> 361 Craigieburn Road, Craigieburn                  |
| 13       | <b>Kalkallo Commons.</b> 100-130 Hunter Street and 56 Mitchell Street, Kalkallo. |

## APPENDIX D - LIST OF OPEN SPACE RESERVES AND FUNCTION

| Precinct 1 Sunbury Rural - Open Space Reserves 2024 |   |  |       |                  |                       |         |
|---|---|--|-------|------------------|-----------------------|---------|
| No  | Name  | Hierarchy  | Area  | Primary Function | Secondary Function    | Suburb  |
| 1   | Emu Bottom Wetlands   | Regional<br><i>Jacksons Ck<br/>biik wurrdha<br/>Regional<br/>Parklands</i> | 42ha  | Drainage         | Conservation          | Sunbury |
| 2   | The Glade   |  | 21ha  | Drainage         | Conservation          | Sunbury |
| 3   | Albert Road Nature Reserve<br>(restricted access)               | Neighbourhood  | 15ha  | Conservation     | Linear links & trails | Sunbury |
| 4   | The Parkway Nature Reserve<br>(restricted access)               | Neighbourhood  | 15ha  | Drainage         | Conservation          | Sunbury |
| 5   | Blind Creek Headwaters<br>Nature Reserve<br>(restricted access) | Neighbourhood  | 103ha | Drainage         | Conservation          | Sunbury |
| 6   | Settlers Way Nature Reserve<br>(restricted access)              | Local  | 1.5ha | Drainage         | Conservation          | Sunbury |
| 7   | Knox Bridge Nature Reserve                                      | Local  | 1ha   | Drainage         | Conservation          | Sunbury |

| Precinct 2 Lancefield Road - Open Space Reserves 2024 |   |  |                |                       |                       |         |
|---|---|--|----------------|-----------------------|-----------------------|---------|
| No  | Name  | Hierarchy  | Area           | Primary Function      | Secondary Function    | Suburb  |
| 1   | The Nook & Bicentennial Park                        | Regional<br><i>Jacksons Ck<br/>biik wurrdha<br/>Regional<br/>Parklands</i> | 2.9ha          | Drainage              | Social Recreation     | Sunbury |
| 2   | Jacksons Creek biik wurrdha<br>Parklands (upcoming) |  | 6ha            | Drainage              | Conservation          | Sunbury |
| 3   | Nook to Skyline                                     |  | 38ha           | Drainage              |                       | Sunbury |
| 4   | John McMahon Reserve                                | District   | 18ha           | Sports                | Social Recreation     | Sunbury |
| 5   | Emu Creek Parklands<br>(proposed)                   | District   | 12ha<br>100+ha | Drainage              | Conservation          | Sunbury |
| 6   | Goonawarra Public Golf Course                       | District   | 62ha           | Sports                | Drainage              | Sunbury |
| 7   | Goonawarra Retarding Basin                          | Neighbourhood  | 2.2ha          | Drainage              | Linear Links & Trails | Sunbury |
| 8   | Tulsa Drive Reserve                                 | Neighbourhood  | 1.5ha          | Sports                | Social Recreation     | Sunbury |
| 9   | Village Green Rolling Meadows                       | Neighbourhood  | 1.7ha          | Social Recreation     | Linear Links & Trails | Sunbury |
| 10  | Vista Park  | Neighbourhood  | 1ha            | Social Recreation     | Linear Links & Trails | Sunbury |
| 11  | Harvard Court Reserve                               | Neighbourhood  | 1ha            | Linear Links & Trails | Social Recreation     | Sunbury |
| 12  | Empty Road Wetlands                                 | Neighbourhood  | 3.2ha          | Drainage              | Linear Links & Trails | Sunbury |
| 13  | Bardsley Crescent Park<br>(upcoming)                | Neighbourhood  | 0.9ha          | Social Recreation     |                       | Sunbury |
| 14  | Lollipop Crescent Park                              | Local  | 0.7ha          | Social Recreation     | Linear Links & Trails | Sunbury |
| 15  | Kiwanis Park  | Local  | 0.4ha          | Social Recreation     | Linear Links & Trails | Sunbury |
| 16  | Spyglass Court Reserve                              | Local  | 0.4ha          | Social Recreation     |                       | Sunbury |
| 17  | Muirfield Drive Playground                          | Local  | 0.4ha          | Social Recreation     |                       | Sunbury |
| 18  | Turnberry Drive Reserve                             | Local  | 0.2ha          | Social Recreation     | Linear Links & Trails | Sunbury |
| 19  | Balliol Common Reserve                              | Local  | 0.1ha          | Social Recreation     |                       | Sunbury |
| 20  | Carnoustie Drive Tree Reserve                       | Local  | 0.1ha          | Tree Reserve          | Ancillary Spaces      | Sunbury |
| 21  | The Skyline Tree Reserve                            | Local  | 0.5ha          | Linear Links & Trails | Tree Reserve          | Sunbury |
| 22  | Ransford Drive Reserve                              | Local  | 1.6ha          | Drainage              | Linear links & trails | Sunbury |
| 23  | Raes Road Tree Reserve                              | Local  | 2.8ha          | Tree Reserve          |                       | Sunbury |
| 24  | Cawl Court Tree Reserve                             | Local  | 0.04ha         | Tree Reserve          |                       | Sunbury |
| 25  | Lakes Drive Tree Reserve                            | Local  | 0.1ha          | Ancillary Spaces      | Tree Reserve          | Sunbury |
| 26  | Ainsdale Court Tree Reserve                         | Local  | 0.1ha          | Drainage              | Tree Reserve          | Sunbury |
| 27  | Muirfield Drive Tree Reserve                        | Local  | 0.1ha          | Drainage              | Tree Reserve          | Sunbury |
| 28  | Mere Court Tree Reserve                             | Local  | 0.1ha          | Drainage              | Tree Reserve          | Sunbury |
| 29  | St Andrews Court Tree Reserve                       | Local  | 0.1ha          | Tree Reserve          |                       | Sunbury |
| 30  | La Perouse Tree Reserve                             | Local  | 0.1ha          | Ancillary Spaces      | Tree Reserve          | Sunbury |
| 31  | Francis Boulevard Tree Reserve                      | Local  | 0.3ha          | Tree Reserve          | Linear Links & Trails | Sunbury |
| 32  | Sunningdale Tree Reserve                            | Local  | 0.7ha          | Tree Reserve          |                       | Sunbury |
| 33  | Lancefield Road Linear Reserve                      | Local  | 2.8ha          | Linear Links & Trails | Tree Reserve          | Sunbury |
| 34  | Dutch Road Linear Reserve                           | Local  | 1.6ha          | Linear Links & Trails | Ancillary Spaces      | Sunbury |
| 35  | Winged Foot Court Reserve                           | Local  | 0.6ha          | Tree Reserve          |                       | Sunbury |
| 36  | Racecourse Road Linear Reserve                      | Local  | 0.7ha          | Linear Links & Trails | Tree Reserve          | Sunbury |
| Plus 7+ walkways and Goonawarra Public Golf Course    |   |  |                |                       |                       |         |

### Precinct 3 Sunbury - Open Space Reserves 2024

| No | Name   | Hierarchy                                   | Area                   | Primary Function      | Secondary Function    | Suburb                |         |
|----|--|---|------------------------|-----------------------|-----------------------|-----------------------|---------|
| 1  | Mt Holden Parklands                              | Regional                                    | 42ha                   | Conservation          | Linear Links & Trails | Sunbury               |         |
| 2  | Maguire Street Reserve                           | Regional                                    | 1ha                    | Drainage              | Linear Links & Trails | Sunbury               |         |
| 3  | Powlett Street Nature Reserve                    | Jacksons Ck biik wurrdha Regional Parklands | 0.4ha                  | Drainage              | Conservation          | Sunbury               |         |
| 4  | Blind Creek Parklands                            | Regional                                    | 45ha                   | Drainage              | Conservation          | Sunbury               |         |
| 5  | Stewarts Lane Nature Reserve                     |   | 10ha                   | Drainage              | Conservation          | Sunbury               |         |
| 6  | Sunbury Recreation Reserve                       |   | Blind Creek Parklands  | 20ha                  | Sports (D)            | Social Recreation (D) | Sunbury |
| 7  | Beckview Crescent Reserve                        |   | 1ha                    | Linear Links & Trails | Social Recreation (L) | Sunbury               |         |
| 8  | Bannon Avenue Reserve                            |   | 0.4ha                  | Social Recreation (L) | Linear Links & Trails | Sunbury               |         |
| 9  | Kismet Creek Parklands                           | District                                    | 25ha                   | Drainage              | Linear Links & Trails | Sunbury               |         |
| 10 | Spavin Lake Reserve                              |   | Kismet Creek Parklands | 6.5ha                 | Drainage              | Conservation          | Sunbury |
| 11 | Kismet Creek - Canterbury Avenue (upcoming)      |   | 11.7ha                 | Drainage              | Conservation          | Sunbury               |         |
| 12 | Eric Boardman Reserve                            | District                                    | 12ha                   | Sports                | Social Recreation     | Sunbury               |         |
| 13 | Langama Park                                     | District                                    | 8ha                    | Sports                | Social Recreation (N) | Sunbury               |         |
| 14 | Harpers Creek Parklands                          | Neighbourhood<br>Harpers Creek Parklands    | 8ha                    | Drainage              | Linear Links & Trails | Sunbury               |         |
| 15 | Waugh Park                                       |   | 4ha                    | Drainage              | Social Recreation     | Sunbury               |         |
| 16 | Evans Street Grassland Nature Reserve            | Neighbourhood                               | 3.5ha                  | Conservation          |                       | Sunbury               |         |
| 17 | Kokoda Drive Nature Reserve (restricted access)  | Neighbourhood                               | 11ha                   | Conservation          |                       | Sunbury               |         |
| 18 | Darr Banneem Nature Reserve                      | Neighbourhood                               | 11ha                   | Conservation          | Linear Links & Trails | Sunbury               |         |
| 19 | McEwen Drive Reserve                             | Neighbourhood                               | 3.5ha                  | Sports                | Social Recreation     | Sunbury               |         |
| 20 | Sunbury Park                                     | Neighbourhood                               | 6ha                    | Social Recreation     |                       | Sunbury               |         |
| 21 | Acheron Court Park                               | Neighbourhood                               | 1ha                    | Social Recreation     |                       | Sunbury               |         |
| 22 | Lillee Park                                      | Neighbourhood                               | 1ha                    | Social Recreation     | Linear Links & Trails | Sunbury               |         |
| 23 | Century Park                                     | Neighbourhood                               | 1.1ha                  | Social Recreation     | Linear Links & Trails | Sunbury               |         |
| 24 | Forrest Street Reserve                           | Neighbourhood                               | 1.4ha                  | Social Recreation     | Linear Links & Trails | Sunbury               |         |
| 25 | Roger Free Park                                  | Neighbourhood                               | 1.5ha                  | Social Recreation     | Linear Links & Trails | Sunbury               |         |
| 26 | Sheffield Park                                   | Neighbourhood                               | 1.9ha                  | Social Recreation     | Linear Links & Trails | Sunbury               |         |
| 27 | Mumilam Korobine Nature Reserve                  | Neighbourhood                               | 1.6ha                  | Conservation          | Social Recreation     | Sunbury               |         |
| 28 | Emu Road Nature Reserve                          | Neighbourhood                               | 2.1ha                  | Conservation          |                       | Sunbury               |         |
| 29 | Free Crescent Nature Reserve (restricted access) | Neighbourhood                               | 1.5ha                  | Conservation          |                       | Sunbury               |         |
| 30 | Billy Goat Creek Parklands                       | Neighbourhood                               | 1.5ha                  | Drainage              | Conservation          | Sunbury               |         |
| 31 | Swift Parrot Nature Reserve                      | Neighbourhood                               | 1.5ha                  | Conservation          |                       | Sunbury               |         |
| 32 | Barrington Lane Reserve                          | Neighbourhood                               | 1.7ha                  | Drainage              | Tree Reserve          | Sunbury               |         |
| 33 | Googly Park                                      | Neighbourhood                               | 1.5ha                  | Drainage              | Tree Reserve          | Sunbury               |         |
| 34 | Brigade St Linear Reserve                        | Neighbourhood                               | 1.8ha                  | Linear Links & Trails | Tree Reserve          | Sunbury               |         |
| 35 | Heysen Drive Reserve                             | Neighbourhood                               | 8.5ha                  | Linear Links & Trails | Social Recreation     | Sunbury               |         |
| 36 | Gruner Street Park                               | Neighbourhood                               | 1ha                    | Social Recreation     |                       | Sunbury               |         |
| 37 | Off Stump Park                                   | Local                                       | 1ha                    | Social Recreation     | Linear Links & Trails | Sunbury               |         |
| 38 | Pearl Iris Park                                  | Local                                       | 0.7ha                  | Social Recreation     | Linear Links & Trails | Sunbury               |         |
| 39 | Dowling Court Park                               | Local                                       | 0.6ha                  | Social Recreation     | Linear Links & Trails | Sunbury               |         |
| 40 | Lawson Street Reserve                            | Local                                       | 0.6ha                  | Social Recreation     | Linear Links & Trails | Sunbury               |         |
| 41 | Gosse-Cowper Reserve                             | Local                                       | 0.6ha                  | Social Recreation     | Linear Links & Trails | Sunbury               |         |

### Precinct 3 Sunbury - Open Space Reserves 2024 (continued)

| No                                     | Name                             | Hierarchy | Area   | Primary Function      | Secondary Function    | Suburb  |
|--|----------------------------------|-----------|--------|-----------------------|-----------------------|---------|
| 42                                     | Thomas Millett Park              | Local     | 0.8ha  | Social Recreation     | Linear Links & Trails | Sunbury |
| 43                                     | Geranium Drive Reserve           | Local     | 0.3ha  | Social Recreation     | Linear Links & Trails | Sunbury |
| 44                                     | Pippit Way Park                  | Local     | 0.3ha  | Social Recreation     | Linear Links & Trails | Sunbury |
| 45                                     | Angela Potts Park                | Local     | 1ha    | Social Recreation     | Linear Links & Trails | Sunbury |
| 46                                     | Sunbury Village Green            | Local     | 0.6ha  | Social Recreation     |                       | Sunbury |
| 47                                     | Dobell Avenue Reserve            | Local     | 0.3ha  | Social Recreation     |                       | Sunbury |
| 48                                     | Kingsley Drive Reserve           | Local     | 0.2ha  | Social Recreation     |                       | Sunbury |
| 49                                     | Logan Court Reserve              | Local     | 0.2ha  | Social Recreation     |                       | Sunbury |
| 50                                     | Thornton Avenue Reserve          | Local     | 0.2ha  | Tree Reserve          |                       | Sunbury |
| 51                                     | Fraser Court Reserve             | Local     | 0.2ha  | Social Recreation     | Linear Links & Trails | Sunbury |
| 52                                     | Hume Street Reserve              | Local     | 0.5ha  | Social Recreation     |                       | Sunbury |
| 53                                     | Bridle Street Reserve            | Local     | 0.2ha  | Social Recreation     | Linear Links & Trails | Sunbury |
| 54                                     | De Lisle Avenue Playground       | Local     | 0.2ha  | Social Recreation     | Linear Links & Trails | Sunbury |
| 55                                     | Dolan Court Reserve              | Local     | 0.2ha  | Social Recreation     | Linear Links & Trails | Sunbury |
| 56                                     | Curtin Drive Reserve             | Local     | 4.3ha  | Linear Links & Trails | Social Recreation     | Sunbury |
| 57                                     | Keith Avenue Reserve             | Local     | 0.3ha  | Social Recreation     | Linear Links & Trails | Sunbury |
| 58                                     | Gibson Court Reserve             | Local     | 0.2ha  | Social Recreation     | Linear Links & Trails | Sunbury |
| 59                                     | Lachlan Court Reserve            | Local     | 0.5ha  | Social Recreation     | Linear Links & Trails | Sunbury |
| 60                                     | Leo O'Brien Reserve              | Local     | 0.1ha  | Social Recreation     | Linear Links & Trails | Sunbury |
| 61                                     | Meldrum-McCubbin Reserve         | Local     | 0.4ha  | Social Recreation     | Linear Links & Trails | Sunbury |
| 62                                     | Scullin Court Reserve            | Local     | 0.4ha  | Social Recreation     | Linear Links & Trails | Sunbury |
| 63                                     | Tower Court Reserve              | Local     | 0.3ha  | Social Recreation     | Linear Links & Trails | Sunbury |
| 64                                     | Yellow Gum Boulevard Reserve     | Local     | 0.3ha  | Social Recreation     | Linear Links & Trails | Sunbury |
| 65                                     | Anderson Road Reserve            | Local     | 0.1ha  | Social Recreation     | Ancillary Spaces      | Sunbury |
| 66                                     | Carlson Street Reserve           | Local     | 0.5ha  | Social Recreation     | Ancillary Spaces      | Sunbury |
| 67                                     | Ruthven Street Reserve           | Local     | 0.4ha  | Social Recreation     |                       | Sunbury |
| 68                                     | Abella Court Reserve             | Local     | 0.6ha  | Social Recreation     | Linear Links & Trails | Sunbury |
| 69                                     | Wentworth Court Reserve          | Local     | 0.2ha  | Linear Links & Trails | Social Recreation     | Sunbury |
| 70                                     | Darwin Street Reserve            | Local     | 0.04ha | Tree Reserve          | Ancillary Spaces      | Sunbury |
| 71                                     | Davenport Tree Reserve           | Local     | 0.1ha  | Tree Reserve          |                       | Sunbury |
| 72                                     | De Lisle Avenue Tree Reserve     | Local     | 0.2ha  | Tree Reserve          | Ancillary Spaces      | Sunbury |
| 73                                     | Holland Road Tree Reserve        | Local     | 0.02ha | Tree Reserve          | Ancillary Spaces      | Sunbury |
| 74                                     | Kereford Place Tree Reserve      | Local     | 0.03ha | Tree Reserve          |                       | Sunbury |
| 75                                     | Rosenthal-Jersey Tree Reserve    | Local     | 0.01ha | Tree Reserve          |                       | Sunbury |
| 76                                     | Kerrisdale Place Tree Reserve    | Local     | 0.1ha  | Tree Reserve          |                       | Sunbury |
| 77                                     | Bannon Avenue Tree Reserve       | Local     | 0.2ha  | Tree Reserve          | Ancillary Spaces      | Sunbury |
| 78                                     | Rosenthal Boulevard Tree Reserve | Local     | 0.01ha | Tree Reserve          |                       | Sunbury |
| 79                                     | Pidgeon Tree Reserve             | Local     | 0.1ha  | Tree Reserve          |                       | Sunbury |
| 80                                     | Pimelea Street Tree Reserve      | Local     | 0.1ha  | Tree Reserve          |                       | Sunbury |
| 81                                     | Wilson Lane Tree Reserve         | Local     | 0.2ha  | Tree Reserve          |                       | Sunbury |
| 82                                     | Carmel Edmends Tree Reserve      | Local     | 0.6ha  | Tree Reserve          |                       | Sunbury |
| 83                                     | Racecourse Road Linear Reserve   | Local     | 1ha    | Linear Links & Trails | Tree Reserve          | Sunbury |
| 84                                     | Riddell Road Linear Reserve      | Local     | 1ha    | Linear Links & Trails | Tree Reserve          | Sunbury |
| 85                                     | Webb Court Nature Reserve        | Local     | 2ha    | Conservation          | Linear Links & Trails | Sunbury |
| Plus 5 local reserves and 62+ walkways |                                  |           |        |                       |                       |         |

### Precinct 4 Redstone - Open Space Reserves 2024

| No | Name  | Hierarchy   | Area   | Primary Function      | Secondary Function    | Suburb  |
|----|---|---|--------|-----------------------|-----------------------|---------|
| 1  | <b>Holden Flora Reserve</b> (Parks Vic) (restricted access) | Regional<br><i>Jacksons Creek<br/>biik wurrdha<br/>Regional<br/>Parklands</i> | 94ha   | Drainage              | Conservation          | Sunbury |
| 2  | <b>Redstone Hilltop Park</b> (upcoming)                     |   | 17ha   | Social Recreation     | Conservation          | Sunbury |
| 3  | <b>Jacksons Hill Reserve</b>                                |   | 7ha    | Conservation          | Social Recreation (N) | Sunbury |
| 4  | <b>Jacksons Creek biik wurrdha Parklands</b>                |   | 1.7ha  | Linear Links & Trails | Tree Reserve          | Sunbury |
| 5  | <b>Apex Park</b>  |   | 2ha    | Social Recreation (N) | Linear Links & Trails | Sunbury |
| 6  | <b>Jacksons Park (incl. Galaxyland)</b>                     | Regional  | 5ha    | Social Recreation (D) | Conservation          | Sunbury |
| 7  | <b>Harpers Creek Parkland</b> (proposed)                    | District<br><i>Harpers Creek<br/>Parklands</i>                                |        | Drainage              | Linear Links & Trails | Sunbury |
| 8  | <b>Wanginu Park</b>   |   | 13ha   | Conservation          | Linear Links & Trails | Sunbury |
| 9  | <b>Sunbury Cemetery</b>                                     | District  | 11ha   | Ancillary             | Linear Links & Trails | Sunbury |
| 10 | <b>Emu Creek Parklands</b> (proposed)                       | District  |        | Drainage              | Conservation          | Sunbury |
| 11 | <b>Kathleen Aitken Park</b>                                 | Neighbourhood   | 2.5ha  |                       | Linear Links & Trails | Sunbury |
| 12 | <b>Sheoak Nature Reserve</b>                                | Neighbourhood   | 9.5ha  | Conservation          | Linear Links & Trails | Sunbury |
| 13 | <b>Sunbury Rail Linear Reserve</b>                          | Neighbourhood   | 4ha    |                       | Linear Links & Trails | Sunbury |
| 14 | <b>Yanada Close Reserve</b> (upcoming)                      | Local   | 0.6ha  | Social Recreation     |                       | Sunbury |
| 15 | <b>Florence Lane Reserve</b>                                | Local   | 0.3ha  | Social Recreation     | Linear Links & Trails | Sunbury |
| 16 | <b>The Avenue Reserve</b>                                   | Local   | 0.7ha  | Social Recreation     | Ancillary Spaces      | Sunbury |
| 17 | <b>Flycatcher Road Wetlands</b>                             | Local   | 1.2ha  | Drainage              | Linear Links & Trails | Sunbury |
| 18 | <b>Nira Drive Reserve</b>                                   | Local   | 0.2ha  | Drainage              | Social Recreation     | Sunbury |
| 19 | <b>Sacred Drive Park</b>                                    | Local   | 1ha    | Social Recreation     | Linear Links & Trails | Sunbury |
| 20 | <b>Regner Drive Reserve</b> (upcoming)                      | Local   | 0.75ha | Social Recreation     | Linear Links & Trails | Sunbury |
| 21 | <b>Campestre Dve Easement Reserve</b>                       | Local   | 2.4ha  | Ancillary Spaces      | Social Recreation     | Sunbury |
| 22 | <b>Tanninbrae Drive Reserve</b>                             | Local   | 1ha    | Drainage              | Social Recreation     | Sunbury |
| 23 | <b>Bellevue Drive Tree Reserve</b>                          | Local   | 0.04ha | Tree Reserve          |                       | Sunbury |
| 24 | <b>Outlook Way Reserve</b>                                  | Local   | 1.3ha  | Linear Links & Trails | Tree Reserve          | Sunbury |
| 25 | <b>Luana Lane Tree Reserve</b>                              | Local   | 0.02ha | Tree Reserve          |                       | Sunbury |
| 26 | <b>Origin Drive Tree Reserve</b>                            | Local   | 0.3ha  | Tree Reserve          | Linear Links & Trails | Sunbury |
| 27 | <b>Palomino Harker Tree Reserve</b>                         | Local   | 0.1ha  | Tree Reserve          | Ancillary Spaces      | Sunbury |
| 28 | <b>Wanginu-Jackson Linear Reserve</b>                       | Local   | 0.7ha  | Tree Reserve          | Linear Links & Trails | Sunbury |
| 29 | <b>O'Brien Street Basin</b>                                 | Local   | 1.1ha  | Drainage              | Tree Reserve          | Sunbury |
| 30 | <b>Kristin Road Tree Reserve</b>                            | Local   | 0.05ha | Tree Reserve          | Linear links & trails | Sunbury |

Plus 10+ walkways

### Precinct 5 Rural - Open Space Reserves 2024

| No | Name  | Hierarchy                                      | Area                                   | Primary Function      | Secondary Function      | Suburb                |
|----|---|--|--|-----------------------|-------------------------|-----------------------|
| 1  | <b>Maribyrnong River Reserve</b> (Commonwealth & State) (restricted access)                 | Regional                                       | 5.9ha                                  | Drainage              | Conservation            | Keilor                |
| 2  | <b>Organ Pipes National Park</b> (Parks Vic) (restricted access)                            | Regional<br><i>Jacksons<br/>Creek Corridor</i> | 54ha                                   | Drainage              | Conservation            | Keilor                |
| 3  | <b>Jacksons Creek Reserve</b> (restricted access)   |  | 9.7ha                                  | Drainage              | Conservation            | Bulla                 |
| 4  | <b>Sunbury Pop Festival Nature Reserve</b> (Jacksons Creek biik wurrdha Regional Parklands) |  | 11ha                                   | Drainage              | Conservation            | Diggers Rest          |
| 5  | <b>Bulla Recreation Reserve</b>   |  | Regional<br><i>Bulla<br/>Parklands</i> | 4ha                   | Sports (D)              | Social Recreation (D) |
| 6  | <b>Bulla Hill Railway</b>   |  | 12ha                                   | Social Recreation     | Conservation (cultural) | Bulla                 |
| 7  | <b>Alister Clark Memorial Rose Garden</b>   |  | 0.4ha                                  | Social Recreation     |                         | Bulla                 |
| 8  | <b>Quartz Street Nature Reserve</b> (restricted access)                                     | District<br><i>Deep Creek<br/>Corridor</i>     | 5ha                                    | Drainage              | Conservation            | Bulla                 |
| 9  | <b>Deep Creek Bed</b> (State) (restricted access)   |  | 32ha                                   | Drainage              | Conservation            | Bulla                 |
| 10 | <b>Deep Creek Reserve</b> (State) (restricted access)                                       |  | 10ha                                   | Ancillary Spaces      | Conservation            | Bulla                 |
| 11 | <b>Trap Street Deep Creek Reserve</b>   |  | 1ha                                    | Conservation          | Linear Links & Trails   | Bulla                 |
| 12 | <b>Martin Dillon Nature Reserve</b>   |  | 2.3ha                                  | Drainage              | Conservation            | Bulla                 |
| 13 | <b>Bulla Bulla Streamside Reserve</b>   |  | 0.9ha                                  | Drainage              | Conservation            | Bulla                 |
| 14 | <b>Konagadera Bridge Nature Reserve</b>   |  | 4.6ha                                  | Drainage              | Conservation            | Oaklands Junction     |
| 15 | <b>Bulla Cemetery</b>   |  | District                               | 3.2ha                 | Ancillary Spaces        | Social Recreation     |
| 16 | <b>Aircraft Viewing Reserve</b> (Comm)  | District                                       | 0.3ha                                  | Social Recreation     |                         | Bulla                 |
| 17 | <b>Emu Creek Corridor</b> (State)   | District                                       |  | Drainage              | Conservation            | Bulla                 |
| 18 | <b>School Lane Nature Reserve</b> (restricted access)                                       | Neighbourhood                                  | 3ha                                    | Conservation          | Linear Links & Trails   | Bulla                 |
| 19 | <b>Sharp Street Reserve</b>   | Local  | 0.4ha                                  | Linear Links & Trails | Tree Reserve            | Bulla                 |
| 20 | <b>Bulla Road Tree Reserve</b>  | Local  | 0.2ha                                  | Drainage              | Tree Reserve            | Bulla                 |

### Precinct 6 Greenvale - Open Space Reserves 2024

| No | Name   | Hierarchy     | Area  | Primary Function      | Secondary Function    | Suburb    |
|----|--|---------------|-------|-----------------------|-----------------------|-----------|
| 1  | Woodlands Historic Park (Parks Vic)                                | Regional      | 838ha | Conservation          | Social Recreation     | Greenvale |
| 2  | Greenvale Recreation Reserve                                       | Regional      | 60ha  | Sports                | Social Recreation (D) | Greenvale |
| 3  | Greenvale Reservoir Reserve (Parks Vic)                            | District      | 38ha  | Drainage              | Social Recreation     | Greenvale |
| 4  | Yuroke Creek Parklands   | District      | 24ha  | Drainage              | Linear Links & Trails | Greenvale |
| 5  | Attwood Creek Parklands (Melb Water & Hume CC) (restricted access) | District      | 17ha  | Drainage              | Conservation          | Greenvale |
| 6  | Barrymore Road Recreation Reserve                                  | District      | 6.6ha | Sports                | Social Recreation     | Greenvale |
| 7  | Mt Aitken Reserve (part)   | District      | 5.3ha | Social Recreation     | Linear Links & Trails | Greenvale |
| 8  | Greenvale Linear Reserve (Creek)                                   | Neighbourhood | 8.5ha | Drainage              | Linear Links & Trails | Greenvale |
| 9  | Brodies Creek Parklands (upcoming)                                 | Neighbourhood | 6ha   | Drainage              | Social Recreation     | Greenvale |
| 10 | Greenvale Gardens Reserve  | Neighbourhood | 4ha   | Social Recreation     | Sports                | Greenvale |
| 11 | Greenvale Drive Reserve  | Neighbourhood | 3.5ha | Social Recreation     | Linear Links & Trails | Greenvale |
| 12 | Drummond Street Reserve  | Neighbourhood | 3ha   | Sports                | Social Recreation     | Greenvale |
| 13 | Bradford Avenue Reserve  | Neighbourhood | 3ha   | Sports                | Social Recreation     | Greenvale |
| 14 | Charlie Grech Reserve  | Neighbourhood | 3ha   | Social Recreation     | Linear Links & Trails | Greenvale |
| 15 | Attwood-Greenvale Pipe Track (VWV)                                 | Neighbourhood | 3.5ha | Drainage              | Linear Links & Trails | Greenvale |
| 16 | Kirkham Drive Reserve  | Neighbourhood | 2.5ha | Drainage              |                       | Greenvale |
| 17 | Destination Park   | Neighbourhood | 2ha   | Social Recreation     | Linear Links & Trails | Greenvale |
| 18 | Blossom Drive Nature Reserve                                       | Neighbourhood | 3ha   | Conservation          | Linear Links & Trails | Greenvale |
| 19 | Chance Street Wetlands (Melb Water)                                | Neighbourhood | 2.4ha | Drainage              | Linear Links & Trails | Greenvale |
| 20 | Marquee Circuit Wetlands (Melb Water)                              | Neighbourhood | 2ha   | Drainage              |                       | Greenvale |
| 21 | Heritage Views Reserve   | Neighbourhood | 1.2ha | Social Recreation     | Linear Links & Trails | Greenvale |
| 22 | Napoli Park  | Neighbourhood | 1.7ha | Social Recreation     | Linear Links & Trails | Greenvale |
| 23 | Renfew Court Reserve   | Neighbourhood | 1.5ha | Social Recreation     | Linear Links & Trails | Greenvale |
| 24 | French Road Reserve (upcoming)                                     | Neighbourhood |       | Drainage              | Linear Links & Trails | Greenvale |
| 25 | Section Road Nature Reserve  | Neighbourhood | 1.6ha | Conservation          |                       | Greenvale |
| 26 | Mickleham Road Linear Reserve (Melb Water)                         | Neighbourhood | 3.8ha | Drainage              | Linear Links & Trails | Greenvale |
| 27 | Vermillion Drive Linear Reserve                                    | Local         | 1ha   | Drainage              | Linear Links & Trails | Greenvale |
| 28 | Navigation Road Park   | Local         | 0.7ha | Social Recreation     |                       | Greenvale |
| 29 | Peak Reserve   | Local         | 0.8ha | Social Recreation     |                       | Greenvale |
| 30 | Overton Close Reserve  | Local         | 0.4ha | Social Recreation     | Linear Links & Trails | Greenvale |
| 31 | Wichill Close Playspace  | Local         | 0.3ha | Social Recreation     | Linear Links & Trails | Greenvale |
| 32 | Rudstone Bend Park   | Local         | 0.2ha | Social Recreation     | Linear Links & Trails | Greenvale |
| 33 | Compass Drive Park   | Local         | 0.8ha | Social Recreation     | Linear Links & Trails | Greenvale |
| 34 | Marquee Circuit Reserve  | Local         | 0.7ha | Social Recreation     | Linear Links & Trails | Greenvale |
| 35 | Greenhaven Drive Nature Reserve                                    | Local         | 0.8ha |                       | Social Recreation     | Greenvale |
| 36 | Greenvale Flower Reserves  | Local         | 0.3ha |                       | Social Recreation     | Greenvale |
| 37 | Hallcroft Road Park  | Local         | 0.7ha | Social Recreation     | Linear Links & Trails | Greenvale |
| 38 | Saddle Way Reserve (upcoming)                                      | Local         | 0.5ha | Social Recreation     |                       | Greenvale |
| 39 | Positano Grove Wetlands  | Local         | 0.7ha | Drainage              | Linear Links & Trails | Greenvale |
| 40 | Hermitage Drive Linear Reserve                                     | Local         | 0.7ha | Linear Links & Trails | Social Recreation     | Greenvale |

### Precinct 6 Greenvale - Open Space Reserves 2024 (continued)

| No | Name                              | Hierarchy | Area   | Primary Function      | Secondary Function    | Suburb    |
|----|-----------------------------------|-----------|--------|-----------------------|-----------------------|-----------|
| 41 | Somerton-Mickleham Linear Reserve | Local     | 0.8ha  | Linear Links & Trails | Tree Reserve          | Greenvale |
| 42 | Luster Circuit Linear Reserve     | Local     | 6.4ha  | Linear Links & Trails | Tree Reserve          | Greenvale |
| 43 | Mickleham Road Linear Reserve     | Local     | 3.3ha  | Linear Links & Trails | Tree Reserve          | Greenvale |
| 44 | Somerton Road Linear Reserve      | Local     | 1.4ha  | Linear Links & Trails | Tree Reserve          | Greenvale |
| 45 | Barrymore Road Linear Reserve     | Local     | 0.8ha  | Linear Links & Trails | Tree Reserve          | Greenvale |
| 46 | Firth Way Tree Reserve            | Local     | 0.2ha  | Drainage              |                       | Greenvale |
| 47 | Picadilly Court Reserve           | Local     | 0.4ha  | Ancillary Spaces      |                       | Greenvale |
| 48 | Flourish Reserve                  | Local     | 0.2ha  | Tree Reserve          |                       | Greenvale |
| 49 | Edinburgh Court Tree Reserve      | Local     | 0.1ha  | Tree Reserve          |                       | Greenvale |
| 50 | Pony Drive Tree Reserve           | Local     | 0.1ha  | Tree Reserve          | Linear Links & Trails | Greenvale |
| 51 | Cinnibar Street Tree Reserve      | Local     | 0.1ha  | Tree Reserve          |                       | Greenvale |
| 52 | Greenhaven-Edara Tree Reserve     | Local     | 0.04ha | Tree Reserve          | Linear Links & Trails | Greenvale |
| 53 | Lysterfield Drive Tree Reserve    | Local     | 0.2ha  | Tree Reserve          | Linear Links & Trails | Greenvale |
| 54 | Wardan Avenue Tree Reserve        | Local     | 0.1ha  | Tree Reserve          | Linear Links & Trails | Greenvale |
| 55 | Wallace Drive Reserve             | Local     | 0.2ha  | Drainage              | Tree Reserve          | Greenvale |
| 56 | Providence Road Tree Reserve      | Local     | 0.1ha  | Tree Reserve          |                       | Greenvale |
| 57 | Candy Road Reserve                | Local     | 0.8ha  | Drainage              | Linear Links & Trails | Greenvale |
| 58 | Frontier Avenue Reserve           | Local     | 0.03ha | Ancillary Spaces      |                       | Greenvale |
| 59 | Bellini Drive Basin               | Local     | 1.2ha  | Drainage              | Linear Links & Trails | Greenvale |
| 60 | Darmian Drive Reserve             | Local     | 0.06ha | Social Recreation     | Linear Links & Trails | Greenvale |
| 61 | Adlington Avenue Tree Reserve     | Local     | 0.02ha | Tree Reserve          |                       | Greenvale |

Plus 28+ walkways

| Precinct 7 Valley - Open Space Reserves 2024 |  |  |        |                       |                       |                |
|--|--|--|--------|-----------------------|-----------------------|----------------|
| No   | Name   | Hierarchy                              | Area   | Primary Function      | Secondary Function    | Suburb         |
| 1  | Ripplebrook Drive Reserve                        | Regional                               | 15.5ha | Social Recreation (N) | Conservation          | Westmeadows    |
| 2  | Broadmeadows Easement                            | Broadmeadows Valley Park               | 57ha   | Ancillary Spaces      | Linear Links & Trails | Westmeadows    |
| 3  | Jacana Valley Park (part)                        | Regional                               | 58ha   | Drainage              | Linear Links & Trails | Gladstone Park |
| 4  | Jacana Reserve                                   |  | 8ha    | Drainage              | Sports (N)            | Jacana         |
| 5  | Moonee Ponds Creek Parklands                     | Moonee Ponds Creek Parklands           | 54ha   | Drainage              | Conservation          | Westmeadows    |
| 6  | Coopers Hill Drive Park                          |  | 2.5ha  | Drainage              | Social Recreation (N) | Westmeadows    |
| 7  | Westmeadows Reserve                              | Co-Managed Melbourne Water & Hume City | 3.5ha  | Drainage              | Sports (N)            | Westmeadows    |
| 8  | Willowbrook Reserve                              |  | 5ha    | Drainage              | Sports (D)            | Westmeadows    |
| 9  | Bent Street Reserve                              |  | 1.2ha  | Drainage              | Social Recreation (L) | Westmeadows    |
| 10   | Gladstone Park Reserve                           | District                               | 3.6ha  | Sports                | Social Recreation (N) | Gladstone Park |
| 11   | Leo Dineen Reserve                               | District                               | 4.6ha  | Sports                | Social Recreation     | Tullamarine    |
| 12   | Elmhurst Park                                    | District                               | 3ha    | Social Recreation     | Sports                | Gladstone Park |
| 13   | Attwood Creek Parklands                          | Neighbourhood                          | 12ha   | Drainage              | Conservation          | Attwood        |
| 14   | Stonebridge Way Reserve                          | Attwood Creek Parklands                | 1ha    | Drainage              | Social Recreation (L) | Attwood        |
| 15   | Steele Creek Parklands                           | Neighbourhood                          | 4.2ha  | Drainage              | Conservation          | Tullamarine    |
| 16   | Haddon Hall Drive Reserve                        | Neighbourhood                          | 3.2ha  | Social Recreation     |                       | Attwood        |
| 17   | Harricks Crescent Reserve                        | Neighbourhood                          | 1ha    | Social Recreation     | Linear Links & Trails | Attwood        |
| 18   | Attwood to Greenvale Pipetrack (Melbourne Water) | Neighbourhood                          | 3.5ha  | Ancillary Spaces      | Linear Links & Trails | Attwood        |
| 19   | Jack Ginifer Reserve                             | Neighbourhood                          | 3ha    | Sports                | Social Recreation (L) | Gladstone Park |
| 20   | Carrick Drive Reserve                            | Neighbourhood                          | 3ha    | Linear Links & Trails | Tree Reserve          | Gladstone Park |
| 21   | John Coutts Reserve                              | Neighbourhood                          | 2.8ha  | Social Recreation     | Linear Links & Trails | Gladstone Park |
| 22   | Trentham Drive Reserve                           | Neighbourhood                          | 1ha    | Social Recreation     | Linear Links & Trails | Gladstone Park |
| 23   | Trade Park Reserve                               | Neighbourhood                          | 4.4ha  | Social Recreation     | Sports                | Tullamarine    |
| 24   | Melrose Drive Reserve                            | Neighbourhood                          | 2.8ha  | Sports                | Social Recreation (L) | Tullamarine    |
| 25   | Derby Street Reserve                             | Neighbourhood                          | 1.1ha  | Social Recreation     | Sports                | Tullamarine    |
| 26   | SF Hedger Reserve                                | Neighbourhood                          | 2ha    | Drainage              | Social Recreation     | Tullamarine    |
| 27   | Ian Musgrove Reserve                             | Neighbourhood                          | 1ha    | Social Recreation     | Linear Links & Trails | Westmeadows    |
| 28   | Global Drive Reserve                             | Neighbourhood                          | 1ha    |                       |                       | Westmeadows    |
| 29   | Waipa Reserve                                    | Neighbourhood                          | 1ha    | Linear Links & Trails | Social Recreation     | Westmeadows    |
| 30   | Westmeadows Indigenous Community Garden          | Neighbourhood                          | 1.7ha  | Ancillary Spaces      | Social Recreation     | Westmeadows    |
| 31   | Tollkeepers Reserve                              | Local                                  | 0.2ha  | Social Recreation     | Linear Links & Trails | Attwood        |
| 32   | Carrick-Elmhurst Reserve                         | Local                                  | 0.9ha  | Social Recreation     | Linear Links & Trails | Gladstone Park |
| 33   | Barrington Crescent Reserve                      | Local                                  | 0.1ha  | Social Recreation     |                       | Gladstone Park |
| 34   | Clarke Drive Reserve                             | Local                                  | 0.1ha  | Social Recreation     |                       | Gladstone Park |
| 35   | Dunfield Drive Reserve                           | Local                                  | 0.2ha  | Social Recreation     |                       | Gladstone Park |
| 36   | Fairbank Avenue Reserve                          | Local                                  | 0.1ha  | Social Recreation     |                       | Gladstone Park |
| 37   | Harcourt Crescent Reserve                        | Local                                  | 0.1ha  | Social Recreation     |                       | Gladstone Park |
| 38   | Vaucluse Avenue Reserve                          | Local                                  | 0.4ha  | Social Recreation     |                       | Gladstone Park |
| 39   | Rylandes Drive Reserve                           | Local                                  | 0.04ha | Ancillary Spaces      | Social Recreation     | Tullamarine    |

| Precinct 7 Valley - Open Space Reserves 2024 (continued) |                                      |           |        |                       |                       |                |
|--|--------------------------------------|-----------|--------|-----------------------|-----------------------|----------------|
| No   | Name                                 | Hierarchy | Area   | Primary Function      | Secondary Function    | Suburb         |
| 40   | Tadstan Drive Reserve                | Local     | 0.04ha | Social Recreation     | Linear Links & Trails | Tullamarine    |
| 41   | Tangamere Avenue Reserve             | Local     | 0.8ha  | Social Recreation     | Linear Links & Trails | Tullamarine    |
| 42   | Camp Hill Park                       | Local     | 0.3ha  | Social Recreation     |                       | Tullamarine    |
| 43   | Dalkeith Avenue Reserve              | Local     | 0.4ha  | Social Recreation     | Linear Links & Trails | Tullamarine    |
| 44   | Fisher Grove Reserve                 | Local     | 0.1ha  | Social Recreation     |                       | Tullamarine    |
| 45   | Lackenheath Drive Reserve            | Local     | 0.3ha  | Social Recreation     | Linear Links & Trails | Tullamarine    |
| 46   | Phelan-Burvale Reserve               | Local     | 0.1ha  | Social Recreation     | Ancillary Spaces      | Tullamarine    |
| 47   | Strathconnan Square Reserve          | Local     | 0.1ha  | Social Recreation     |                       | Tullamarine    |
| 48   | Churchill Avenue Reserve             | Local     | 0.2ha  | Drainage              | Social Recreation     | Tullamarine    |
| 49   | Andlon Court Reserve                 | Local     | 0.1ha  | Social Recreation     |                       | Tullamarine    |
| 50   | Hillcrest Drive Reserve              | Local     | 0.5ha  | Social Recreation     | Linear Links & Trails | Westmeadows    |
| 51   | Parkmore Crescent Reserve            | Local     | 0.8ha  | Social Recreation     | Linear Links & Trails | Westmeadows    |
| 52   | Evita-Arjay Reserve                  | Local     | 0.2ha  | Social Recreation     | Linear Links & Trails | Westmeadows    |
| 53   | Eyre Street Reserve                  | Local     | 0.4ha  | Social Recreation     | Linear Links & Trails | Westmeadows    |
| 54   | Kelman Court Reserve                 | Local     | 0.1ha  | Social Recreation     |                       | Westmeadows    |
| 55   | Westmeadows Public Park              | Local     | 0.1ha  | Tree Reserve          |                       | Westmeadows    |
| 56   | Tullamarine Linear Reserve           | Local     | 1.6ha  | Linear Links & Trails | Social Recreation     | Tullamarine    |
| 57   | Alanbrae Entrance Tree Reserve       | Local     | 0.3ha  | Tree Reserve          | Ancillary Spaces      | Attwood        |
| 58   | Trade Park Tree Reserve              | Local     | 0.3ha  | Tree Reserve          | Ancillary Spaces      | Tullamarine    |
| 59   | Dudley Court Tree Reserve            | Local     | 0.1ha  | Tree Reserve          |                       | Gladstone Park |
| 60   | Gladstone Park Entrance Tree Reserve | Local     | 0.08ha | Tree Reserve          |                       | Gladstone Park |
| 61   | Trumpington Terrace Reserve          | Local     | 0.08ha | Drainage              | Tree Reserve          | Attwood        |
| 62   | Belmont Place Tree Reserve           | Local     | 0.02ha | Ancillary Spaces      | Tree Reserve          | Gladstone Park |
| 63   | Broadmeadows Road Linear Reserve     | Local     | 1.3ha  | Tree Reserve          | Linear Links & Trails | Gladstone Park |
| 64   | Dimboola Road Tree Reserve           | Local     | 0.2ha  | Tree Reserve          | Linear Links & Trails | Westmeadows    |
| 65   | Aspect Lane Tree Reserve             | Local     | 0.1ha  | Linear Links & Trails | Tree Reserve          | Westmeadows    |
| 66   | Hillridge Close Tree Reserve         | Local     | 0.02ha | Tree Reserve          | Ancillary Spaces      | Westmeadows    |
| 67   | Hopetoun Court Tree Reserve          | Local     | 0.1ha  | Linear Links & Trails | Tree Reserve          | Westmeadows    |
| 68   | Village Crescent Tree Reserve        | Local     | 0.2ha  | Linear Links & Trails | Tree Reserve          | Westmeadows    |
| 69   | Mickleham Road Easement Reserve      | Local     | 0.1ha  | Linear Links & Trails | Ancillary Spaces      | Westmeadows    |
| 70   | Koala Crescent Tree Reserve          | Local     | 0.1ha  | Linear Links & Trails | Tree Reserve          | Westmeadows    |
| 71   | Vista Circuit Tree Reserve           | Local     | 0.2ha  | Tree Reserve          | Linear Links & Trails | Westmeadows    |
| 72   | Johnstone Street Tree Reserve        | Local     | 0.3ha  | Conservation          | Tree Reserve          | Westmeadows    |
| 73   | Nadia Lane Tree Reserve              | Local     | 0.01ha | Tree Reserve          | Ancillary Spaces      | Westmeadows    |
| 74   | Tylden Street Reserve                | Local     | 0.4ha  | Tree Reserve          | Ancillary Spaces      | Westmeadows    |
| 75   | Douglas-Glencara Tree Reserve        | Local     | 0.3ha  | Drainage              | Linear Links & Trails | Westmeadows    |
| 76   | Valley Park Boulevard Tree Reserve   | Local     | 0.02ha | Tree Reserve          |                       | Westmeadows    |
| 77   | Duncan Court Tree Reserve            | Local     | 0.1ha  | Drainage              | Linear Links & Trails | Westmeadows    |
| 78   | Erinbank Crescent Tree Reserve       | Local     | 0.2ha  | Ancillary Spaces      | Linear Links & Trails | Westmeadows    |
| 79   | Parkmore-Vista Linear Reserve        | Local     | 0.2ha  | Linear Links & Trails | Tree Reserve          | Westmeadows    |
| Plus 25+ walkways  |                                      |           |        |                       |                       |                |

| Precinct 8 Broadmeadows - Open Space Reserves 2024 |  |   |        |                       |                       |                |
|--|--|---|--------|-----------------------|-----------------------|----------------|
| No   | Name   | Hierarchy                                     | Area   | Primary Function      | Secondary Function    | Suburb         |
| 1  | <b>Broadmeadows Valley Park (part)</b>           | Regional<br><i>Broadmeadows Valley Park</i>   | 90ha   | Conservation          | Social Recreation     | Broadmeadows   |
| 2  | <b>John Ilhan Memorial Reserve</b>               |   | 19ha   | Sports (D)            | Social Recreation (D) | Westmeadows    |
| 3  | <b>Erinbank Crescent Reserve</b>                 |   | 5.8ha  | Social Recreation (N) | Linear Links & Trails | Westmeadows    |
| 4  | <b>Girgarre Street Reserve</b>                   |   | 5ha    | Social Recreation (N) | Linear Links & Trails | Broadmeadows   |
| 5  | <b>Jacana Valley Basin (Melb Water)</b>          | Regional                                      | 14ha   | Drainage              | Social Recreation     | Jacana         |
| 6  | <b>Johnstone Reserve Jacana Valley</b>           | Moonee Ponds<br>Creek<br>Parklands            | 9ha    | Drainage              | Social Recreation     | Jacana         |
| 7  | <b>Jacana Reserve Rotary Park</b>                |   | 7.5ha  | Drainage              | Sports (D)            | Jacana         |
| 8  | <b>Merlynston Creek Parklands</b>                |   | 12ha   | Drainage              | Linear Links & Trails | Broadmeadows   |
| 9  | <b>Jack Roper Reserve</b>                        | District<br><i>Merlynston Creek Parklands</i> | 8ha    | Social Recreation (R) | Sports                | Broadmeadows   |
| 10   | <b>Jack Roper Basin (Melb Water)</b>             |   | 8ha    | Drainage              | Social Recreation     | Broadmeadows   |
| 11   | <b>Seabrook Reserve</b>                          |   | 17.5ha | Drainage              | Sports                | Broadmeadows   |
| 12   | <b>Will Will Rook Pioneer Cemetery (Crown)</b>   |   | 4.2ha  | Ancillary Spaces      | Social Recreation     | Broadmeadows   |
| 13   | <b>Laura Douglas Reserve</b>                     |   | 8.4ha  | Drainage              | Sports                | Dallas         |
| 14   | <b>Hepburn Street Reserve</b>                    |   | 2ha    | Social Recreation (N) | Linear Links & Trails | Dallas         |
| 15   | <b>Broadmeadows Town Park</b>                    | District                                      | 2.8ha  | Social Recreation     | Linear Links & Trails | Broadmeadows   |
| 16   | <b>Progress Reserve</b>                          | District                                      | 9ha    | Sports                | Social Recreation     | Coolaroo       |
| 17   | <b>Buchan Street Reserve</b>                     | District                                      | 4.3ha  | Social Recreation     | Linear Links & Trails | Meadow Heights |
| 18   | <b>Barry Road Grasslands</b>                     | District                                      | 7ha    | Conservation          |                       | Broadmeadows   |
| 19   | <b>Campbellfield Creek Parkland (Melb Water)</b> | Neighbourhood                                 | 1ha    | Drainage              | Conservation          | Broadmeadows   |
| 20   | <b>The Gateway Nature Reserve</b>                | <i>Campbellfield Creek Parklands</i>          | 1ha    | Conservation          |                       | Broadmeadows   |
| 21   | <b>Northcorp Lake Reserve</b>                    |   | 2.6ha  | Drainage              | Social Recreation (L) | Broadmeadows   |
| 22   | <b>Gibb Reserve</b>                              |   | 5ha    | Sports                | Social Recreation     | Dallas         |
| 23   | <b>Anderson Reserve</b>                          | Neighbourhood                                 | 4.4ha  | Sports                | Social Recreation     | Broadmeadows   |
| 24   | <b>Banksia Gardens</b>                           | Neighbourhood                                 | 2.2ha  | Social Recreation     | Conservation          | Broadmeadows   |
| 25   | <b>Maygar Grasslands Nature Reserve</b>          | Neighbourhood                                 | 2.8ha  | Conservation          | Linear Links & Trails | Dallas         |
| 26   | <b>Maygar Grey Box Nature Reserve</b>            | Neighbourhood                                 | 5.2ha  | Conservation          | Social Recreation     | Dallas         |
| 27   | <b>Bethall Gully Reserve</b>                     | Neighbourhood                                 | 5.7ha  | Drainage              | Linear Links & Trails | Broadmeadows   |
| 28   | <b>Dallas Activity Centre</b>                    | Neighbourhood                                 | 1ha    | Urban and Civic       | Linear Links & Trails | Dallas         |
| 29   | <b>Kevin De Laine Reserve</b>                    | Neighbourhood                                 | 0.9ha  | Social Recreation     | Linear Links & Trails | Dallas         |
| 30   | <b>Olsen Place</b>                               | Local   | 0.1ha  | Urban and Civic       | Linear Links & Trails | Broadmeadows   |
| 31   | <b>Canadian Court Reserve</b>                    | Local   | 0.7ha  | Social Recreation     | Linear Links & Trails | Meadow Heights |
| 32   | <b>John Verkdale Reserve</b>                     | Local   | 0.5ha  | Social Recreation     | Linear Links & Trails | Meadow Heights |
| 33   | <b>Broadmeadows Civic Plaza</b>                  | Local   | 0.2ha  | Urban and Civic       | Drainage              | Broadmeadows   |
| 34   | <b>Meadowlink Linear Park</b>                    | Local   | 1.1ha  | Linear Links & Trails | Social Recreation     | Broadmeadows   |
| 35   | <b>Gavin Street Reserve</b>                      | Local   | 0.1ha  | Social Recreation     | Linear Links & Trails | Jacana         |
| 36   | <b>Ventnor Crescent Reserve</b>                  | Local   | 0.2ha  | Social Recreation     | Linear Links & Trails | Coolaroo       |
| 37   | <b>Merricks Street Reserve</b>                   | Local   | 0.3ha  | Social Recreation     | Linear Links & Trails | Broadmeadows   |
| 38   | <b>Jim Stewart Reserve</b>                       | Local   | 0.2ha  | Social Recreation     |                       | Dallas         |
| 39   | <b>Upfield Rail Linear Reserve</b>               | Local   | 1.2ha  | Linear Links & Trails |                       | Dallas         |
| 40   | <b>Eldon Street Nature Reserve</b>               | Local   | 0.6ha  | Conservation          |                       | Broadmeadows   |

| Precinct 8 Broadmeadows - Open Space Reserves 2024 (continued) |                                       |           |       |                       |                       |                |
|--|---------------------------------------|-----------|-------|-----------------------|-----------------------|----------------|
| No   | Name                                  | Hierarchy | Area  | Primary Function      | Secondary Function    | Suburb         |
| 41   | <b>Jack Culpin Reserve</b>            | Local     | 0.6ha | Tree Reserve          | Linear Links & Trails | Dallas         |
| 42   | <b>Eltham Street Reserve</b>          | Local     | 0.1ha | Ancillary Spaces      | Tree Reserve          | Dallas         |
| 43   | <b>Rubicon-Corinella Tree Reserve</b> | Local     | 0.1ha | Linear Links & Trails | Tree Reserve          | Dallas         |
| 44   | <b>Kilmore Crescent Tree Reserve</b>  | Local     | 0.1ha | Tree Reserve          | Linear Links & Trails | Dallas         |
| 45   | <b>Cavendish Tree Reserve</b>         | Local     | 0.2ha | Tree Reserve          | Linear Links & Trails | Broadmeadows   |
| 46   | <b>Graham Street Reserve</b>          | Local     | 0.2ha | Ancillary Spaces      | Tree Reserve          | Broadmeadows   |
| 47   | <b>Kenley-Uplands- Ceres Reserve</b>  | Local     | 0.3ha | Linear Links & Trails | Drainage              | Meadow Heights |
| 48   | <b>Blair Street Tree Reserve</b>      | Local     | 0.2ha | Ancillary Spaces      | Linear Links & Trails | Dallas         |
| 49   | <b>James Penrose Reserve</b>          | Local     | 0.3ha | Linear Links & Trails | Tree Reserve          | Coolaroo       |
| 50   | <b>Electric Street Tree Reserve</b>   | Local     | 0.1ha | Tree Reserve          | Ancillary Spaces      | Broadmeadows   |
| 51   | <b>Longwood-Berringa Reserve</b>      | Local     | 0.7ha | Linear Links & Trails | Tree Reserve          | Broadmeadows   |
| 52   | <b>Berkely Close Tree Reserve</b>     | Local     | 0.1ha | Tree Reserve          |                       | Broadmeadows   |
| 53   | <b>Broadfield Road Reserve</b>        | Local     | 0.1ha | Ancillary Spaces      | Tree Reserve          | Broadmeadows   |
| 54   | <b>Barry Road Linear Reserve</b>      | Local     | 0.5ha | Linear Links & Trails | Tree Reserve          | Broadmeadows   |
| 55   | <b>Riggall Street Linear Reserve</b>  | Local     | 0.2ha | Linear Links & Trails |                       | Broadmeadows   |
| <b>Plus 9+ walkways</b>  |                                       |           |       |                       |                       |                |

**Precinct 9 Roxburgh Park - Open Space Reserves 2024**

| No | Name                                   | Hierarchy                           | Area   | Primary Function      | Secondary Function    | Suburb         |
|----|--|-------------------------------------|--------|-----------------------|-----------------------|----------------|
| 1  | Broadmeadows Valley Park (part)        | Regional                            | 49ha   | Conservation          | Social Recreation (N) | Roxburgh Park  |
| 2  | Arena Recreation Reserve               | District                            | 10.3ha | Sports                | Social Recreation     | Roxburgh Park  |
| 3  | Roxburgh Park Recreation Reserve       | District                            | 6.7ha  | Sports                | Social Recreation     | Roxburgh Park  |
| 4  | Shankland Tarcoola Reserve             | District                            | 4.5ha  | Social Recreation     | Ancillary Spaces      | Meadow Heights |
| 5  | Roxburgh Park Linear Reserve           | Neighbourhood                       | 29ha   | Ancillary Spaces      | Linear Links & Trails | Roxburgh Park  |
| 6  | Pinnock Reserve                        | <i>Roxburgh Park Linear Reserve</i> | 0.3ha  | Social Recreation (L) | Linear Links & Trails | Roxburgh Park  |
| 7  | Craigieburn Rail Linear Reserve        | Neighbourhood                       | 9.2ha  | Linear Links & Trails | Social Recreation (L) | Roxburgh Park  |
| 8  | Lakeside Drive Tree Reserve            |                                     | 6.8ha  | Tree Reserve          | Linear Links & Trails | Roxburgh Park  |
| 9  | Shankland Linear Parklands             | Neighbourhood                       | 12ha   | Drainage              | Linear Links & Trails | Roxburgh Park  |
| 10 | Shankland Lake Reserve                 | Neighbourhood                       | 6.2ha  | Drainage              | Social Recreation     | Roxburgh Park  |
| 11 | Matthews Reserve                       | Neighbourhood                       | 2.4ha  | Drainage              | Linear Links & Trails | Roxburgh Park  |
| 12 | St Clair Reserve                       | Neighbourhood                       | 2.6ha  | Drainage              | Social Recreation     | Roxburgh Park  |
| 13 | Boyden Square                          | Neighbourhood                       | 1.8ha  | Drainage              | Social Recreation     | Roxburgh Park  |
| 14 | Kirwan Park                            | Neighbourhood                       | 1.7ha  | Social Recreation     | Drainage              | Roxburgh Park  |
| 15 | Lake Mclvor Reserve                    | Neighbourhood                       | 4.2ha  | Drainage              | Linear Links & Trails | Roxburgh Park  |
| 16 | Roxburgh Park Homestead                | Neighbourhood                       | 3ha    | Social Recreation     | Ancillary Spaces      | Roxburgh Park  |
| 17 | The Knoll Reserve                      | Neighbourhood                       | 2ha    | Linear Links & Trails | Social Recreation     | Roxburgh Park  |
| 18 | Patullos Lane Oval                     | Neighbourhood                       | 3.3ha  | Sports                | Social Recreation     | Roxburgh Park  |
| 19 | Roxburgh Park School Shared Oval       | Neighbourhood                       | 2.6ha  | Sports                | Social Recreation     | Roxburgh Park  |
| 20 | Rokewood Reserve                       | Neighbourhood                       | 1.8ha  | Social Recreation     | Linear Links & Trails | Meadow Heights |
| 21 | Greenvale Catchment Reserve            | Neighbourhood                       | 3.2ha  | Drainage              | Social Recreation     | Roxburgh Park  |
| 22 | Silvester Parade Reserve               | Neighbourhood                       | 3.4ha  | Social Recreation     | Linear Links & Trails | Roxburgh Park  |
| 23 | Brilliant Street Reserve               | Neighbourhood                       | 1.4ha  | Social Recreation     | Linear Links & Trails | Roxburgh Park  |
| 24 | Woodlands Linear Reserve               | Neighbourhood                       | 3.6ha  | Linear Links & Trails | Tree Reserve          | Roxburgh Park  |
| 25 | Somerton Road Linear Reserve           | Neighbourhood                       | 3.4ha  | Linear Links & Trails | Tree Reserve          | Roxburgh Park  |
| 26 | Redwood Close Reserve                  | Local                               | 0.5ha  | Social Recreation     | Linear Links & Trails | Meadow Heights |
| 27 | Manley Park                            | Local                               | 0.9ha  | Social Recreation     |                       | Roxburgh Park  |
| 28 | Murchison Square                       | Local                               | 0.7ha  | Social Recreation     |                       | Roxburgh Park  |
| 29 | Melaleuca Reserve                      | Local                               | 0.1ha  | Social Recreation     | Linear Links & Trails | Meadow Heights |
| 30 | Rearden Park                           | Local                               | 1ha    | Social Recreation     |                       | Roxburgh Park  |
| 31 | Cambridge Crescent Reserve             | Local                               | 0.8ha  | Social Recreation     | Linear Links & Trails | Roxburgh Park  |
| 32 | Recep Resuloglu Papworth Place Reserve | Local                               | 0.8ha  | Social Recreation     | Linear Links & Trails | Meadow Heights |
| 33 | Fantasy Park                           | Local                               | 0.8ha  | Social Recreation     | Linear Links & Trails | Meadow Heights |
| 34 | Sheoak Court Reserve                   | Local                               | 0.3ha  | Social Recreation     | Linear Links & Trails | Meadow Heights |
| 35 | Greensted Grove Reserve                | Local                               | 0.2ha  | Tree Reserve          |                       | Roxburgh Park  |
| 36 | McKeown Outlook Reserve                | Local                               | 0.4ha  | Social Recreation     |                       | Roxburgh Park  |
| 37 | Tyrell Reserve                         | Local                               | 0.5ha  | Linear Links & Trails | Social Recreation     | Meadow Heights |
| 38 | Woodburn Crescent Tree Reserve         | Local                               | 0.3ha  | Linear Links & Trails | Tree Reserve          | Meadow Heights |
| 39 | Coram Four Ways Reserve                | Local                               | 0.4ha  | Linear Links & Trails | Social Recreation     | Meadow Heights |
| 40 | Huntly Court Reserve                   | Local                               | 0.9ha  | Linear Links & Trails | Tree Reserve          | Meadow Heights |
| 41 | Zakwell Court Basin                    | Local                               | 0.6ha  | Drainage              | Tree Reserve          | Coolaroo       |

**Precinct 9 Roxburgh Park - Open Space Reserves 2024 (continued)**

| No                        | Name                              | Hierarchy | Area  | Primary Function      | Secondary Function    | Suburb         |
|---------------------------|-----------------------------------|-----------|-------|-----------------------|-----------------------|----------------|
| 42                        | Hilltop Reserve                   | Local     | 0.3ha | Tree Reserve          | Conservation          | Roxburgh Park  |
| 43                        | Cashmore Place Tree Reserve       | Local     | 0.1ha | Tree Reserve          | Linear Links & Trails | Roxburgh Park  |
| 44                        | Crestview Close Tree Reserve      | Local     | 0.1ha | Tree Reserve          |                       | Roxburgh Park  |
| 45                        | Lightwood Crescent Reserve        | Local     | 0.1ha | Tree Reserve          |                       | Meadow Heights |
| 46                        | Acacia-Lotus-Hovea Tree Reserve   | Local     | 0.3ha | Linear Links & Trails | Tree Reserve          | Meadow Heights |
| 47                        | Donald Cameron Dve Linear Reserve | Local     | 0.7ha | Linear Links & Trails | Tree Reserve          | Roxburgh Park  |
| 48                        | Pascoe Vale Road Linear Reserve   | Local     | 0.3ha | Ancillary Spaces      | Linear Links & Trails | Roxburgh Park  |
| 49                        | Roxburgh Park Drive Tree Reserve  | Local     | 1.1ha | Tree Reserve          | Linear Links & Trails | Roxburgh Park  |
| <b>Plus 122+ walkways</b> |                                   |           |       |                       |                       |                |

## Precinct 10 Somerton - Open Space Reserves 2024

| No | Name   | Hierarchy   | Area   | Primary Function      | Secondary Function    | Suburb        |
|----|--|---|--------|-----------------------|-----------------------|---------------|
| 1  | <b>Galada Tamboore (west of creek)</b><br>(Melb Water)                             | Regional<br><i>marram baba Merri Creek Regional Parklands</i> | 32ha   | Drainage              | Conservation          | Campbellfield |
| 2  | <b>Bolinda Road Nature Reserve</b>   |   | 18ha   | Conservation          | Linear Links & Trails | Thomastown    |
| 3  | <b>Horne Street Reserve</b>  |   | 1.8ha  | Social Recreation (L) | Linear Links & Trails | Campbellfield |
| 4  | <b>Hatty Court Reserve</b>   |   | 2.8ha  | Social Recreation (N) | Linear Links & Trails | Campbellfield |
| 5  | <b>marram baba Merri Creek Parklands</b><br>(HCC & Melb Water)                     |   | 13.3ha | Drainage              | Social Recreation (L) | Campbellfield |
| 6  | <b>Metrolink Circuit Reserve</b>   |   | 1.4ha  | Drainage              | Social Recreation     | Campbellfield |
| 7  | <b>Bababi Marning Grasslands</b> (Parks Vic)<br>(restricted access)                |   | 53ha   | Drainage              | Conservation          | Lalor         |
| 8  | <b>Northpark Nature Reserve</b>  |   | 33ha   | Drainage              | Conservation          | Somerton      |
| 9  | <b>John Laffan Reserve</b>   |   | 15ha   | Drainage              | Sports                | Donnybrook    |
| 10 | <b>Seth Raistrick Reserve</b>  | District  | 3.2ha  | Sports                | Social Recreation (N) | Campbellfield |
| 11 | <b>Aitken Creek Parklands Confluence</b><br>(HCC & Melb Water) (restricted access) | District  | 2.4ha  | Drainage              | Conservation          | Craigieburn   |
| 12 | <b>Upfield Rail Linear Reserve</b><br>(restricted access)                          | Neighbourhood   | 5ha    | Ancillary Spaces      | Linear Links & Trails | Dallas        |
| 13 | <b>Allan Barry Reserve</b>   | Neighbourhood   | 1.4ha  | Social Recreation     | Linear Links & Trails | Campbellfield |
| 14 | <b>William Canning Reserve</b>   | Neighbourhood   | 2ha    | Linear Links & Trails | Social Recreation     | Campbellfield |
| 15 | <b>National Business Park Nature Reserve</b><br>(restricted access)                | Neighbourhood   | 1.4ha  | Conservation          |                       | Campbellfield |
| 16 | <b>Regional Drive Wetlands</b> (Melb Water)<br>(restricted access)                 | Neighbourhood   | 2.6ha  | Drainage              | Conservation          | Somerton      |
| 17 | <b>Somerton Park</b>   | Neighbourhood   | 1.8ha  | Drainage              | Social Recreation     | Campbellfield |
| 18 | <b>Stanley Drive Tree Reserve</b>  | Neighbourhood   | 1.7ha  | Tree Reserve          |                       | Somerton      |
| 19 | <b>Somerton Redgum Nature Reserve</b><br>(restricted access)                       | Neighbourhood   | 2.4ha  | Conservation          |                       | Somerton      |
| 20 | <b>Roeburne Crescent Reserve</b>   | Local   | 0.4ha  | Social Recreation     | Linear Links & Trails | Campbellfield |
| 21 | <b>Hughes Court Reserve</b>  | Local   | 0.1ha  | Social Recreation     |                       | Campbellfield |
| 22 | <b>Yellowbox Nature Reserve</b>  | Local   | 1.4ha  | Conservation          |                       | Campbellfield |
| 23 | <b>Yellowbox Drive Wetlands</b> (Melb Water)<br>(restricted access)                | Local   | 1.5ha  | Drainage              | Conservation          | Craigieburn   |
| 24 | <b>Freight Drive Drainage Reserve</b><br>(restricted access)                       | Local   | 2.4ha  | Drainage              | Conservation          | Somerton      |
| 25 | <b>Foden Wetlands Reserve</b><br>(restricted access)                               | Local   | 1.1ha  | Drainage              | Ancillary Spaces      | Campbellfield |
| 26 | <b>Mahoneys Road Reserve</b>   | Local   | 0.8ha  | Linear Links & Trails | Tree Reserve          | Fawkner       |
| 27 | <b>Cooper Street Tree Reserve</b>  | Local   | 0.05ha | Tree Reserve          | Linear Links & Trails | Upfield       |
| 28 | <b>Somerton Road Drainage Reserve</b><br>(Melb Water) (restricted access)          | Local   | 0.4ha  | Ancillary Spaces      |                       | Campbellfield |
| 29 | <b>Transport Drive Reserve</b>   | Local   | 0.5ha  | Drainage              | Linear Links & Trails | Somerton      |
| 30 | <b>Fordson Road Reserve</b>  | Local   | 0.9ha  | Ancillary Space       |                       | Campbellfield |
| 31 | <b>Russell-Dunstan Reserve</b>   | Local   | 0.02ha | Tree Reserve          |                       | Campbellfield |

Plus 3 walkways

| Precinct 11 Craigieburn - Open Space Reserves 2024 |   |   |  |                       |                       |                       |             |
|--|---|---|--|-----------------------|-----------------------|-----------------------|-------------|
| No   | Name  | Hierarchy   | Area                                       | Primary Function      | Secondary Function    | Suburb                |             |
| 1  | <b>Mt Ridley Conservation Reserve</b><br>(Parks Victoria & Hume City) | Regional  | 150ha                                      | Conservation          | Drainage              | Mickleham             |             |
| 2  | <b>Craigieburn Anzac Park</b>   | Regional  | 12ha                                       | Sports                | Social Recreation (D) | Craigieburn           |             |
| 3  | <b>Golden Sun Moth Park</b>   | Regional  | 3.6ha                                      | Social Recreation     | Linear Links & Trails | Craigieburn           |             |
| 4  | <b>Aitken Creek Parklands</b>   | Regional<br><i>Aitken Creek Parklands</i><br><br><i>Co-Managed with Melbourne Water</i> | 60ha                                       | Drainage              | Linear Links & Trails | Craigieburn           |             |
| 5  | <b>Craigieburn Public Golf Course</b>                                 |   | 64ha                                       | Sports                | Linear Links & Trails | Craigieburn           |             |
| 6  | <b>Aitken Confluence Nature Reserve</b>                               |   | 5.5ha                                      | Drainage              | Conservation          | Craigieburn           |             |
| 7  | <b>Burt-Kur-Min Reserve</b>   |   | 2ha  | Conservation          | Social Recreation (N) | Craigieburn           |             |
| 8  | <b>Di Maria Nature Reserve</b> (restricted access)                    |   | 13ha                                       | Drainage              | Conservation          | Craigieburn           |             |
| 9  | <b>Grevillia Juscelina Nature Reserve</b> (restricted)                |   | 11ha                                       | Drainage              | Conservation          | Craigieburn           |             |
| 10   | <b>Highlands Lake</b>   |   | 9.3ha                                      | Drainage              | Social Recreation (D) | Craigieburn           |             |
| 11   | <b>Brookfield Boulevard Reserve</b> (upcoming)                        |   | 12ha                                       | Drainage              | Social Recreation (L) | Craigieburn           |             |
| 12   | <b>Malcolm Creek Parklands</b>  |   | Regional                                   | 88ha                  | Drainage              | Conservation          | Craigieburn |
| 13   | <b>Centennial Park Drive Reserve</b>                                  |   | Regional<br><i>Malcolm Creek Parklands</i> | 11.7ha                | Drainage              | Social Recreation (D) | Craigieburn |
| 14   | <b>Bridgehaven Drive Reserve</b>                                      | 0.5ha   |  | Drainage              | Social Recreation (L) | Craigiebyrn           |             |
| 15   | <b>Mt Ridley Hilltop Reserve</b>                                      | District  | 14ha                                       | Social Recreation (N) | Linear Links & Trails | Craigieburn           |             |
| 16   | <b>Mt Aitken Reserve (part)</b>                                       | District  | 14ha                                       | Social Recreation (N) | Linear Links & Trails | Craigieburn           |             |
| 17   | <b>Craigieburn Gardens</b>  | District  | 6.5ha                                      | Social Recreation     | Linear Links & Trails | Craigieburn           |             |
| 18   | <b>DS Aitken Reserve</b>  | District  | 6ha  | Sports                | Social Recreation     | Craigieburn           |             |
| 19   | <b>Highgate Recreation Reserve</b>                                    | District  | 10ha                                       | Sports                | Social Recreation     | Craigieburn           |             |
| 20   | <b>Newbury Hockey &amp; Lacrosse Reserve</b>                          | District  | 4ha  | Sports (R)            | Social Recreation     | Craigieburn           |             |
| 21   | <b>Rhyolite Drive Recreation Reserve</b>                              | District  | 10.3ha                                     | Sports                | Social Recreation     | Craigieburn           |             |
| 22   | <b>The Bridges Recreation Reserve</b>                                 | District  | 10ha                                       | Sports                | Social Recreation     | Craigieburn           |             |
| 23   | <b>Vantage Boulevard Recreation Reserve</b>                           | District  | 9.3ha                                      | Sports                | Social Recreation     | Craigieburn           |             |
| 24   | <b>Hume Tennis &amp; Community Centre</b>                             | Neighbourhood   | 5ha  | Sports (R)            | Social Recreation     | Craigieburn           |             |
| 25   | <b>Parkside Rise Reserve</b>  | Neighbourhood   | 1.1ha                                      | Social Recreation     | Linear Links & Trails | Craigieburn           |             |
| 26   | <b>Perisher Drive Reserve</b>   | Neighbourhood   | 2.6ha                                      | Social Recreation     | Linear Links & Trails | Craigieburn           |             |
| 27   | <b>The Garlands Linear Reserve</b>                                    | Neighbourhood   | 1.5ha                                      | Linear Links & Trails | Drainage              | Craigieburn           |             |
| 28   | <b>James Malcolm Park</b>   | Neighbourhood   | 1.2ha                                      | Linear Links & Trails | Tree Reserve          | Craigieburn           |             |
| 29   | <b>Grand Boulevard Tree Reserve</b>                                   | Neighbourhood   | 1.1ha                                      | Tree Reserve          | Linear Links & Trails | Craigieburn           |             |
| 30   | <b>Grand Boulevard Dve Recreation Reserve</b>                         | Neighbourhood   | 5ha  | Social Recreation (D) | Sports                | Craigieburn           |             |
| 31   | <b>Bellfield Common</b>   | Neighbourhood   | 1.4ha                                      | Social Recreation     | Linear Links & Trails | Craigieburn           |             |
| 32   | <b>Central Park Avenue Wetlands</b>                                   | Neighbourhood   | 1.1ha                                      | Drainage              | Linear Links & Trails | Craigieburn           |             |
| 33   | <b>Cimberwood Reserve</b>   | Neighbourhood   | 1.4ha                                      | Social Recreation     | Linear Links & Trails | Craigieburn           |             |
| 34   | <b>Dorchester Street Reserve</b>                                      | Neighbourhood   | 1.4ha                                      | Linear Links & Trails | Social Recreation     | Craigieburn           |             |
| 35   | <b>Fairways Lake Reserve</b>  | Neighbourhood   | 1.4ha                                      | Drainage              | Linear Links & Trails | Craigieburn           |             |
| 36   | <b>Bridgewater Road Walkways</b>                                      | Neighbourhood   | 1.7ha                                      | Drainage              | Linear Links & Trails | Roxburgh Park         |             |
| 37   | <b>Digitree Avenue Linear Reserve</b>                                 | Neighbourhood   | 1.1ha                                      | Drainage              | Linear Links & Trails | Mickleham             |             |
| 38   | <b>Santa Cruz Reserve</b>   | Neighbourhood   | 1.3ha                                      | Social Recreation     | Linear Links & Trails | Roxburgh Park         |             |
| 39   | <b>Grove Road Reserve</b>   | Neighbourhood   | 1.2ha                                      | Social Recreation     | Linear Links & Trails | Craigieburn           |             |
| 40   | <b>Hanson Road Reserve</b>  | Neighbourhood   | 4.3ha                                      | Sports                | Social Recreation     | Craigieburn           |             |
| 41   | <b>Hothlyn Drive Reserve</b>  | Neighbourhood   | 3.2ha                                      | Sports                | Social Recreation     | Craigieburn           |             |
| 42   | <b>Moir Drive Wetlands</b>  | Neighbourhood   | 2.5ha                                      | Drainage              | Linear Links & Trails | Roxburgh Park         |             |
| 43   | <b>Olrig Field</b>  | Neighbourhood   | 1.9ha                                      | Social Recreation     | Linear Links & Trails | Craigieburn           |             |
| 44   | <b>Sustainable Park Reserve</b>                                       | Neighbourhood   | 1.9ha                                      | Social Recreation     | Conservation          | Craigieburn           |             |

| Precinct 11 Craigieburn - Open Space Reserves 2024 (continued) |                                     |               |       |                       |                       |               |
|--|-------------------------------------|---------------|-------|-----------------------|-----------------------|---------------|
| No   | Name                                | Hierarchy     | Area  | Primary Function      | Secondary Function    | Suburb        |
| 45   | <b>The Greenway Reserve</b>         | Neighbourhood | 1.6ha | Drainage              | Social Recreation     | Craigieburn   |
| 46   | <b>Tiffany Crescent Wetlands</b>    | Neighbourhood | 2.4ha | Drainage              | Linear Links & Trails | Roxburgh Park |
| 47   | <b>Trillium Park</b>                | Neighbourhood | 1.1ha | Social Recreation     |                       | Craigieburn   |
| 48   | <b>Victor Ian Foster Reserve</b>    | Neighbourhood | 3.1ha | Sports                | Social Recreation     | Craigieburn   |
| 49   | <b>Yarcombe Crescent Reserve</b>    | Neighbourhood | 1.3ha | Social Recreation     | Linear Links & Trails | Craigieburn   |
| 50   | <b>Zambezi Court Reserve</b>        | Neighbourhood | 2.3ha | Linear Links & Trails | Social Recreation     | Roxburgh Park |
| 51   | <b>Aitken Hill Pipe Track</b>       | Neighbourhood | 5.5ha | Drainage              | Linear Links & Trails | Roxburgh Park |
| 52   | <b>Wisteria Avenue Reserve</b>      | Neighbourhood | 1.1ha | Linear Links & Trails | Tree Reserve          | Craigieburn   |
| 53   | <b>Watermill Avenue Reserve</b>     | Local         | 0.8ha | Social Recreation     | Linear Links & Trails | Craigieburn   |
| 54   | <b>Marne Drive Reserve</b>          | Local         | 0.9ha | Social Recreation     | Linear Links & Trails | Craigieburn   |
| 55   | <b>Hyde Park Reserve</b>            | Local         | 0.9ha | Social Recreation     | Linear Links & Trails | Craigieburn   |
| 56   | <b>Highlander Drive Park</b>        | Local         | 0.8ha | Social Recreation     | Linear Links & Trails | Craigieburn   |
| 57   | <b>Craigieburn Community Garden</b> | Local         | 0.4ha | Ancillary Spaces      | Social Recreation     | Craigieburn   |
| 58   | <b>Murray Walk Reserve</b>          | Local         | 0.8ha | Linear Links & Trails | Tree Reserve          | Craigieburn   |
| 59   | <b>Elevation Boulevard Reserve</b>  | Local         | 0.8ha | Social Recreation     | Linear Links & Trails | Craigieburn   |
| 60   | <b>Bradshaw Avenue Reserve</b>      | Local         | 0.6ha | Social Recreation     | Linear Links & Trails | Craigieburn   |
| 61   | <b>Brentwick Drive Reserve</b>      | Local         | 0.8ha | Social Recreation     | Linear Links & Trails | Craigieburn   |
| 62   | <b>Brickwood Circuit Reserve</b>    | Local         | 0.7ha | Social Recreation     | Linear Links & Trails | Craigieburn   |
| 63   | <b>Abercam Avenue Reserve</b>       | Local         | 0.7ha | Linear Links & Trails | Tree Reserve          | Craigieburn   |
| 64   | <b>Baronial Way Reserve</b>         | Local         | 0.6ha | Social Recreation     | Linear Links & Trails | Craigieburn   |
| 65   | <b>Mt Piper Rise Reserve</b>        | Local         | 0.5ha | Social Recreation     | Linear Links & Trails | Craigieburn   |
| 66   | <b>Northfield Park</b>              | Local         | 0.6ha | Social Recreation     | Linear Links & Trails | Craigieburn   |
| 67   | <b>Mission Hills Way Reserve</b>    | Local         | 0.8ha | Social Recreation     | Linear Links & Trails | Craigieburn   |
| 68   | <b>Princes Circuit Reserve</b>      | Local         | 0.8ha | Social Recreation     | Conservation          | Craigieburn   |
| 69   | <b>Rio Grande Drive Reserve</b>     | Local         | 0.8ha | Drainage              | Social Recreation     | Craigieburn   |
| 70   | <b>Sandover Drive Reserve</b>       | Local         | 0.7ha | Social Recreation     | Linear Links & Trails | Roxburgh Park |
| 71   | <b>Serenity Park</b>                | Local         | 0.8ha | Social Recreation     | Linear Links & Trails | Craigieburn   |
| 72   | <b>Angophora Crescent Reserve</b>   | Local         | 0.4ha | Social Recreation     | Linear Links & Trails | Craigieburn   |
| 73   | <b>Bank Street Reserve</b>          | Local         | 0.3ha | Linear Links & Trails | Social Recreation     | Craigieburn   |
| 74   | <b>Balyang Park</b>                 | Local         | 0.1ha | Social Recreation     |                       | Craigieburn   |
| 75   | <b>Carlton Court Reserve</b>        | Local         | 0.2ha | Social Recreation     | Linear Links & Trails | Craigieburn   |
| 76   | <b>Clovelly Drive Reserve</b>       | Local         | 0.5ha | Social Recreation     | Linear Links & Trails | Craigieburn   |
| 77   | <b>Coral-Burn Court Reserve</b>     | Local         | 0.3ha | Linear Links & Trails | Social Recreation     | Craigieburn   |
| 78   | <b>Debonair Parade Reserve</b>      | Local         | 1.3ha | Social Recreation     | Linear Links & Trails | Craigieburn   |
| 79   | <b>Eastgate Road Reserve</b>        | Local         | 0.5ha | Social Recreation     | Linear Links & Trails | Craigieburn   |
| 80   | <b>Flora Hanson Reserve</b>         | Local         | 0.7ha | Ancillary Spaces      | Social Recreation     | Craigieburn   |
| 81   | <b>Greenfield Court Reserve</b>     | Local         | 0.5ha | Social Recreation     | Linear Links & Trails | Craigieburn   |
| 82   | <b>Grosvenor Square Reserve</b>     | Local         | 0.3ha | Social Recreation     | Linear Links & Trails | Craigieburn   |
| 83   | <b>Hamilton Hume Reserve</b>        | Local         | 0.7ha | Social Recreation     | Linear Links & Trails | Craigieburn   |
| 84   | <b>Lee Street Reserve</b>           | Local         | 0.3ha | Social Recreation     | Linear Links & Trails | Craigieburn   |
| 85   | <b>Metropolitan Avenue Reserve</b>  | Local         | 0.3ha | Social Recreation     | Linear Links & Trails | Craigieburn   |
| 86   | <b>Northern Crescent Reserve</b>    | Local         | 0.3ha | Social Recreation     | Linear Links & Trails | Craigieburn   |
| 87   | <b>Norval Green Reserve</b>         | Local         | 0.8ha | Social Recreation     | Ancillary Spaces      | Craigieburn   |
| 88   | <b>Peterlee Court Reserve</b>       | Local         | 0.4ha | Social Recreation     | Linear Links & Trails | Craigieburn   |

### Precinct 11 Craigieburn - Open Space Reserves 2024 (continued)

| No  | Name  | Hierarchy | Area   | Primary Function      | Secondary Function    | Suburb      |
|-----|---|-----------|--------|-----------------------|-----------------------|-------------|
| 89  | Rokeby Crescent Reserve                         | Local     | 0.5ha  | Social Recreation     | Linear Links & Trails | Craigieburn |
| 90  | Midhursts-Trecastle Reserve                     | Local     | 0.2ha  | Linear Links & Trails | Social Recreation     | Craigieburn |
| 91  | Spurr-Field Reserve                             | Local     | 0.4ha  | Social Recreation     | Linear Links & Trails | Craigieburn |
| 92  | St Andrews Drive Reserve                        | Local     | 0.3ha  | Social Recreation     | Linear Links & Trails | Craigieburn |
| 93  | Thorngrove Avenue Reserve                       | Local     | 0.8ha  | Social Recreation     | Linear Links & Trails | Craigieburn |
| 94  | Rosette Parade Reserve                          | Local     | 0.8ha  | Social Recreation     | Linear Links & Trails | Craigieburn |
| 95  | Wattlebird Street Reserve                       | Local     | 0.6ha  | Social Recreation     |                       | Craigieburn |
| 96  | Whitley Crescent Reserve                        | Local     | 0.7ha  | Social Recreation     | Linear Links & Trails | Craigieburn |
| 97  | Pembroke Crescent Reserve                       | Local     | 0.7ha  | Social Recreation     | Ancillary Spaces      | Craigieburn |
| 98  | Dahlia Cres. Nature Reserve (restricted access) | Local     | 3.3ha  | Conservation          |                       | Craigieburn |
| 99  | Amberfield Nature Reserve                       | Local     | 2.1ha  | Conservation          |                       | Craigieburn |
| 100 | Eagle Court Wetland (restricted access)         | Local     | 0.3ha  | Drainage              | Linear Links & Trails | Craigieburn |
| 101 | Bridgewater Road Linear Reserve                 | Local     | 0.5ha  | Linear Links & Trails | Tree Reserve          | Craigieburn |
| 102 | Amaroo-Lockerbie Pipe Track (restricted access) | Local     | 14.5ha | Drainage              | Linear Links & Trails | Craigieburn |
| 103 | Ben Loman Circuit Tree Reserve                  | Local     | 0.1ha  | Linear Links & Trails | Tree Reserve          | Craigieburn |
| 104 | Calibre Avenue Tree Reserve                     | Local     | 0.03ha | Ancillary Spaces      | Tree Reserve          | Craigieburn |
| 105 | Hayfield Road Tree Reserve                      | Local     | 0.3ha  | Tree Reserve          | Linear Links & Trails | Craigieburn |
| 106 | Central Park Avenue Tree Reserve                | Local     | 0.1ha  | Ancillary Spaces      | Tree Reserve          | Craigieburn |
| 107 | Elderberry Street Tree Reserve                  | Local     | 0.2ha  | Tree Reserve          |                       | Craigieburn |
| 108 | Gardenia Close Tree Reserve                     | Local     | 0.1ha  | Tree Reserve          | Linear Links & Trails | Craigieburn |
| 109 | Flora-Henson Tree Reserve                       | Local     | 0.1ha  | Tree Reserve          | Linear Links & Trails | Craigieburn |
| 110 | Gossia Avenue Tree Reserve                      | Local     | 0.2ha  | Tree Reserve          |                       | Craigieburn |
| 111 | Grand Boulevard Tree Reserve                    | Local     | 0.4ha  | Tree Reserve          |                       | Craigieburn |
| 112 | Heathwood Close Tree Reserve                    | Local     | 0.1ha  | Tree Reserve          |                       | Craigieburn |
| 113 | Highbury Tree Reserve                           | Local     | 0.1ha  | Tree Reserve          |                       | Craigieburn |
| 114 | Henley Court Tree Reserve                       | Local     | 0.1ha  | Linear Links & Trails | Ancillary Spaces      | Craigieburn |
| 115 | Leawood Glade Tree Reserve                      | Local     | 0.1ha  | Tree Reserve          |                       | Craigieburn |
| 116 | Innes Place Tree Reserve                        | Local     | 0.05ha | Tree Reserve          |                       | Craigieburn |
| 117 | Kilimanjaro Street Tree Reserve                 | Local     | 0.03ha | Tree Reserve          |                       | Craigieburn |
| 118 | Maloney Avenue Tree Reserve                     | Local     | 0.4ha  | Linear Links & Trails | Tree Reserve          | Craigieburn |
| 119 | Moor Park Drive Tree Reserve                    | Local     | 0.3ha  | Tree Reserve          |                       | Craigieburn |
| 120 | Punt Street Tree Reserve                        | Local     | 0.2ha  | Ancillary Spaces      | Tree Reserve          | Craigieburn |
| 121 | Parkside Rise Tree Reserve                      | Local     | 0.1ha  | Tree Reserve          | Ancillary Spaces      | Craigieburn |
| 122 | Kapalua Place Reserve                           | Local     | 0.6ha  | Linear Links & Trails | Tree Reserve          | Craigieburn |
| 123 | Fairways Aitken Entry Reserve                   | Local     | 0.03ha | Tree Reserve          | Ancillary Spaces      | Craigieburn |
| 124 | Vantage Boulevard Entry Reserve                 | Local     | 0.01ha | Tree Reserve          | Ancillary Spaces      | Craigieburn |
| 125 | Canisby Way Tree Reserve                        | Local     | 0.1ha  | Linear Links & Trails | Tree Reserve          | Craigieburn |
| 126 | Redcliffs Crescent Tree Reserve                 | Local     | 0.1ha  | Tree Reserve          | Linear Links & Trails | Craigieburn |
| 127 | Rio Grande Drive Tree Reserve                   | Local     | 0.04ha | Tree Reserve          |                       | Craigieburn |
| 128 | Tavistock Court Tree Reserve                    | Local     | 0.2ha  | Linear Links & Trails | Tree Reserve          | Craigieburn |
| 129 | Vantage Boulevard Tree Reserve                  | Local     | 0.04ha | Linear Links & Trails | Ancillary Spaces      | Craigieburn |
| 130 | Waterford Park Tree Reserve                     | Local     | 0.3ha  | Tree Reserve          | Ancillary Spaces      | Craigieburn |
| 131 | Peppertree Parade Reserve                       | Local     | 0.1ha  | Tree Reserve          | Linear Links & Trails | Craigieburn |

### Precinct 11 Craigieburn - Open Space Reserves 2024 (continued)

| No                        | Name                                    | Hierarchy | Area   | Primary Function      | Secondary Function    | Suburb      |
|---------------------------|---|-----------|--------|-----------------------|-----------------------|-------------|
| 132                       | Eucalyptus Ovata Tree Reserve           | Local     | 0.07ha | Social Recreation     | Linear Links & Trails | Craigieburn |
| 133                       | Northumberland Tree Reserve             | Local     | 0.17ha | Linear Links & Trails | Social Recreation     | Craigieburn |
| 134                       | Ardley Circuit Reserve                  | Local     | 0.09ha | Social Recreation     | Linear Links & Trails | Craigieburn |
| 135                       | Craigieburn Bicentennial Park           | Local     | 0.5ha  | Social Recreation     | Linear Links & Trails | Craigieburn |
| 136                       | Darwinia Drive Wetlands                 | Local     | 1.5ha  | Social Recreation     | Linear Links & Trails | Craigieburn |
| 137                       | Dewvale Place Reserve                   | Local     | 1.4ha  | Social Recreation     | Linear Links & Trails | Craigieburn |
| 138                       | Aitken Creek Conservation Drive Reserve | Local     | 6.2ha  | Drainage              | Social Recreation     | Craigieburn |
| 139                       | Escapade Boulevard Reserve              | Local     | 0.6ha  | Conservation          | Social Recreation     | Craigieburn |
| <b>Plus 136+ walkways</b> |   |           |        |                       |                       |             |

### Precinct 12 Mickleham - Open Space Reserves 2024

| No | Name   | Hierarchy     | Area         | Primary Function      | Secondary Function    | Suburb    |
|----|--|---------------|--------------|-----------------------|-----------------------|-----------|
| 1  | <b>Mt Ridley Grassy Eucalypt Reserve</b> (Crown) (restricted access) | Regional      | 61ha<br>94ha | Conservation          |                       | Mickleham |
| 2  | <b>Kalkallo Retarding Basin</b> (Melb Water) (restricted access)     | Regional      | 690ha        | Drainage              | Linear Links & Trails | Mickleham |
| 3  | <b>Mickleham North Linear Parklands</b> (upcoming)                   | District      | 25ha         | Drainage              | Social Recreation     | Mickleham |
| 4  | <b>Maystone Drive Recreation Reserve</b>                             | District      | 9.5ha        | Sports                | Social Recreation     | Mickleham |
| 5  | <b>Alexo Road Recreation Reserve</b> (upcoming)                      | District      | 7.3ha        | Sports                | Social Recreation     | Mickleham |
| 6  | <b>Elscott Boulevard Recreation Reserve</b> (upcoming)               | District      | 8.9ha        | Sports                | Social Recreation     | Mickleham |
| 7  | <b>Pasilla Circuit Nature Reserve</b> (upcoming)                     | Neighbourhood | 7ha          | Conservation          |                       | Mickleham |
| 8  | <b>Annadale Park</b>   | Neighbourhood | 1ha          | Social Recreation     | Linear Links & Trails | Mickleham |
| 9  | <b>Buckwheat Walk Reserve</b> (upcoming)                             | Neighbourhood | 1.1ha        | Social Recreation     |                       | Mickleham |
| 10 | <b>Buckwheat Walk Wetlands</b> (upcoming)                            | Neighbourhood | 2.6ha        | Drainage              | Conservation          | Mickleham |
| 11 | <b>Donnybrook Road Wetlands</b>                                      | Neighbourhood | 4.6ha        | Drainage              | Linear Links & Trails | Mickleham |
| 12 | <b>Innovation Drive Basin Reserve</b> (restricted access)            | Neighbourhood | 9.6ha        | Drainage              | Social Recreation     | Mickleham |
| 13 | <b>Ginger-Apsley Easement Reserve</b>                                | Local         | 12.9ha       | Ancillary Spaces      | Linear Links & Trails | Mickleham |
| 14 | <b>Monomeith Drive Reserve</b>                                       | Local         | 0.7ha        | Social Recreation     |                       | Mickleham |
| 15 | <b>Pecan Place Reserve</b>   | Local         | 0.7ha        | Social Recreation     | Linear Links & Trails | Mickleham |
| 16 | <b>Pinnacle Park</b>   | Local         | 0.7ha        | Social Recreation     | Linear Links & Trails | Mickleham |
| 17 | <b>Alice Avenue Reserve</b>  | Local         | 0.7ha        | Social Recreation     | Linear Links & Trails | Mickleham |
| 18 | <b>Foundation Park</b>   | Local         | 0.8ha        | Social Recreation     | Linear Links & Trails | Mickleham |
| 19 | <b>Harfield Avenue Reserve</b>                                       | Local         | 0.8ha        | Social Recreation     | Linear Links & Trails | Mickleham |
| 20 | <b>Highfield Drive Reserve</b>                                       | Local         | 0.8ha        | Social Recreation     | Linear Links & Trails | Mickleham |
| 21 | <b>Salcey Way Reserve</b>  | Local         | 0.8ha        | Social Recreation     | Linear Links & Trails | Mickleham |
| 22 | <b>Tremaine Avenue Reserve</b>                                       | Local         | 0.7ha        | Social Recreation     | Linear Links & Trails | Mickleham |
| 23 | <b>Belmore Parade Reserve</b> (upcoming)                             | Local         | 0.75ha       | Social Recreation     | Linear Links & Trails | Mickleham |
| 24 | <b>English Street Reserve</b> (upcoming)                             | Local         | 0.9ha        | Social Recreation     | Linear Links & Trails | Mickleham |
| 25 | <b>Macadamia Street Reserve</b> (upcoming)                           | Local         | 0.6ha        | Social Recreation     |                       | Mickleham |
| 26 | <b>Botwood Street Reserve</b>  | Local         | 0.6ha        | Social Recreation     |                       | Mickleham |
| 27 | <b>Zaatar Street Tree Reserve</b>                                    | Local         | 0.1ha        | Tree Reserve          |                       | Mickleham |
| 28 | <b>Errol Boulevard Entry Reserve</b>                                 | Local         | 0,08ha       | Tree Reserve          |                       | Mickleham |
| 29 | <b>Whiteleaf Drive Reserve</b>                                       | Local         | 0,1ha        | Linear Links & Trails | Tree Reserve          | Mickleham |
| 30 | <b>Porcini Parade Tree Reserve</b>                                   | Local         | 0.2ha        | Tree Reserve          | Linear Links & Trails | Mickleham |
| 31 | <b>Broassard Road Tree Reserve</b>                                   | Local         | 0.1ha        | Tree Reserve          |                       | Mickleham |
| 32 | <b>St George Boulevard Reserve</b>                                   | Local         | 0.5ha        | Tree Reserve          |                       | Mickleham |
| 33 | <b>Polaris Drive Reserves</b>  | Local         | 0.16ha       | Tree Reserve          |                       | Mickleham |

Plus 19+ walkways

### Precinct 13 Kalkallo - Open Space Reserves 2024

| No | Name  | Hierarchy   | Area      | Primary Function      | Secondary Function    | Suburb   |
|----|---|---|-----------|-----------------------|-----------------------|----------|
| 1  | <b>marram baba Merri Creek Parklands</b> (Melb Water)         | Regional  | 15ha 29ha | Drainage              | Conservation          | Kalkallo |
| 2  | <b>Bells Avenue Wetlands</b>                                  | <i>marram baba Merri Creek Regional Parklands</i> | 2.8ha     | Drainage              | Social Recreation (L) | Kalkallo |
| 3  | <b>Klady Drive Reserve</b>                                    |   | 0.8ha     | Social Recreation (L) | Linear Links & Trails | Kalkallo |
| 4  | <b>Quill Reserve</b>  |   | 0.3ha     | Social Recreation (L) | Linear Links & Trails | Kalkallo |
| 5  | <b>Kalkallo Knoll Nature Reserve</b>                          | District<br><i>Kalkallo Creek Parklands</i>       | 11.3ha    | Conservation          |                       | Kalkallo |
| 6  | <b>Kalkallo Township Nature Reserve</b>                       |   | 1.6ha     | Drainage              | Conservation          | Kalkallo |
| 7  | <b>Kalkallo Grasslands Nature Reserve</b> (restricted access) | District  | 10ha      | Conservation          |                       | Kalkallo |
| 8  | <b>Kalkallo Recreation Reserve</b>                            | District  | 10.3ha    | Sports                | Social Recreation     | Kalkallo |
| 9  | <b>Antares Parade Recreation Reserve</b> (upcoming)           | District  | 9.5ha     | Sports                | Social Recreation     | Kalkallo |
| 10 | <b>Donnybrook Cemetary</b>                                    | Neighbourhood                                     | 4.6ha     | Ancillary Spaces      | Conservation          | Kalkallo |
| 11 | <b>Arcturus Drive Waterway Reserve</b>                        | Neighbourhood                                     | 10ha      | Drainage              | Social Recreation     | Kalkallo |
| 12 | <b>Fenska Street Reserve</b>                                  | Local   | 0.7ha     | Social Recreation     | Linear Links & Trails | Kalkallo |
| 13 | <b>Roscoe Avenue Reserve</b>                                  | Local   | 1.5ha     | Social Recreation     | Linear Links & Trails | Kalkallo |
| 14 | <b>Mowamba Street Wetlands</b> (upcoming)                     | Local   | 4.5ha     | Drainage              | Linear Links & Trails | Kalkallo |
| 15 | <b>Cilantro Street Reserve</b> (upcoming)                     | Local   | 1.8ha     | Drainage              | Conservation          | Kalkallo |
| 16 | <b>Bells Avenue Reserve</b>                                   | Local   | 0.8ha     | Social Recreation     | Linear Links & Trails | Kalkallo |
| 17 | <b>Margot Circuit Reserve</b>                                 | Local   | 0.7ha     | Social Recreation     | Linear Links & Trails | Kalkallo |
| 18 | <b>Dwyer Street Stony Knoll Reserve</b> (restricted access)   | Local   | 0.6ha     | Conservation          |                       | Kalkallo |
| 19 | <b>Lumin Boulevard Reserve</b> (upcoming)                     | Local   | 0.7ha     | Social Recreation     | Linear Links & Trails | Kalkallo |
| 20 | <b>Tungsten Drive Reserve</b> (upcoming)                      | Local   | 1.1ha     | Social Recreation     | Linear Links & Trails | Kalkallo |
| 21 | <b>Queensborough Road Linear Reserve</b> (upcoming)           | Local   | 0.7ha     | Drainage              | Linear Links & Trails | Kalkallo |
| 22 | <b>Prestige Drive Tree Reserve</b>                            | Local   | 0.2ha     | Linear Links & Trails | Tree Reserve          | Kalkallo |
| 23 | <b>Pronto Drive Tree Reserve</b>                              | Local   | 0.2ha     | Tree Reserve          | Linear Links & Trails | Kalkallo |
| 24 | <b>Cameron Street Linear Reserve</b>                          | Local   | 0.5ha     | Linear Links & Trails | Tree Reserve          | Kalkallo |
| 25 | <b>Kales Court Tree Reserve</b>                               | Local   | 0,02ha    | Tree Reserve          | Linear links & trails | Kalkallo |

Plus 20+ walkways